



Gatwick Airport Northern Runway Project

Environmental Statement
Socio-Economic Effects Figures

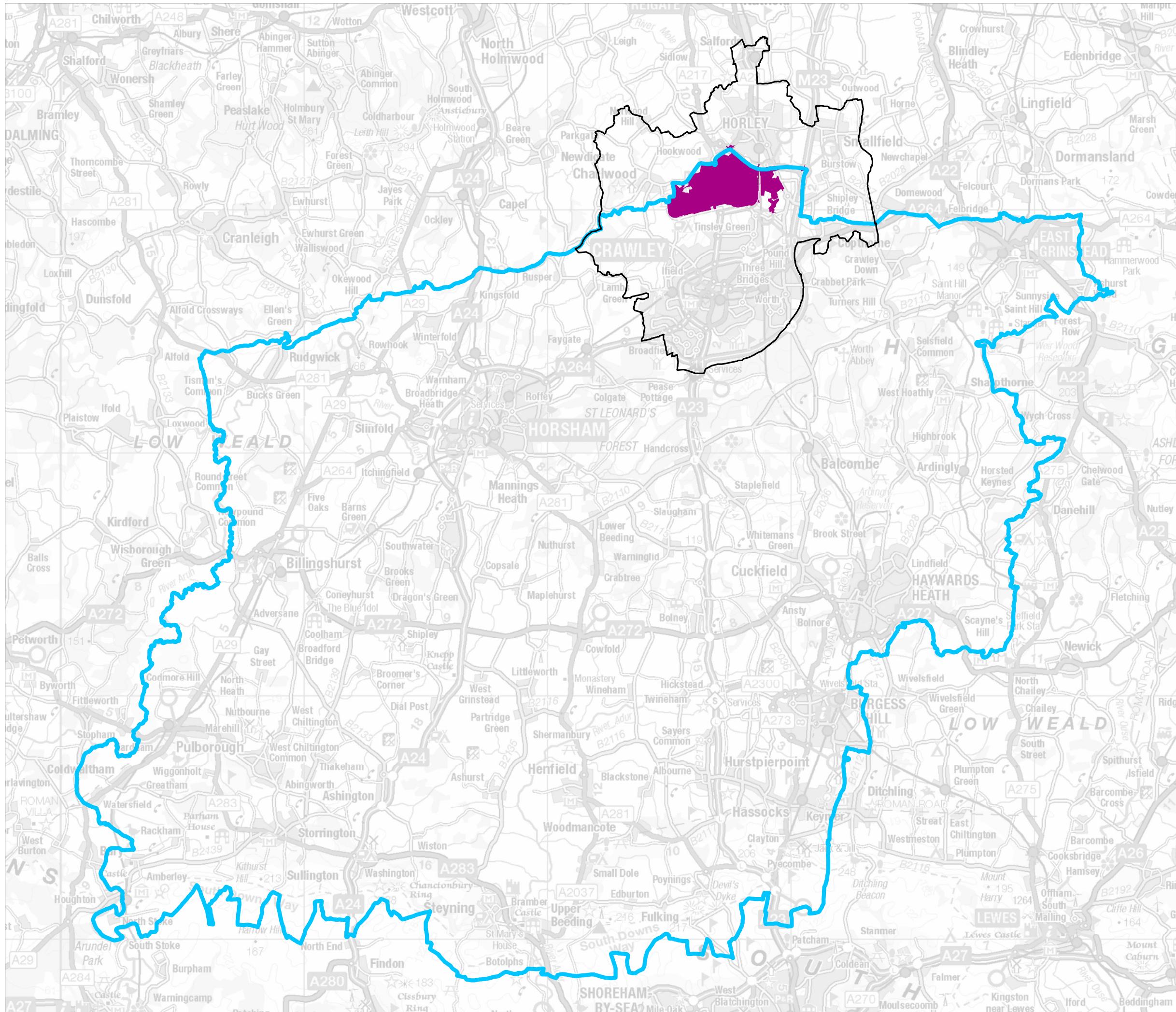
Book 5

VERSION: 1.0

DATE: JULY 2023

Application Document Ref: 5.2

PINS Reference Number: TR020005



KEY

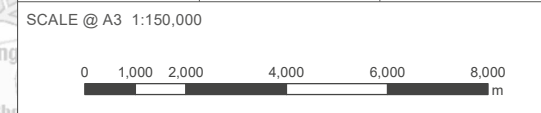
- Project Site Boundary
- Local Study Area
- FEMA

DOCUMENT
Gatwick NRP ES Phase 2

DRAWING TITLE
Project Boundary, Local Study Area and FEMA

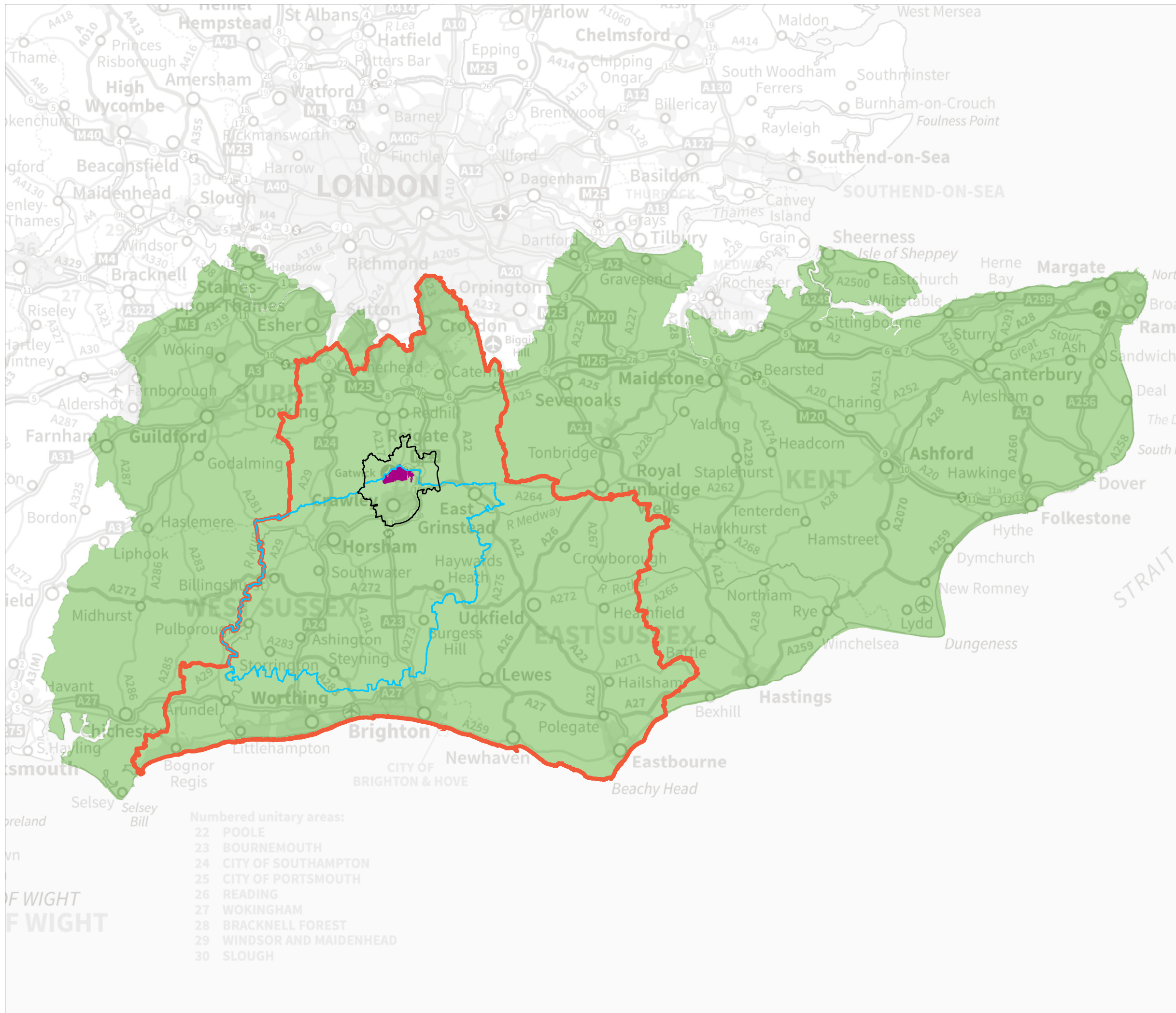
DATE
JULY 2023

	DRAWING NO. FIGURE 17.4.1	REVISION For ES issue
	DRAWN BY MAR	PM / CHECKED BY CGJ



Reproduced from Ordnance Survey map with the permission of Ordnance Survey on behalf of the controller of Her Majesty's Stationery Office © Crown Copyright (2023). License number 0100031673, 10001998, 100048492.

© Copyright 2023 Gatwick Airport Limited. No part of this drawing is to be reproduced without prior permission of Gatwick Airport Limited.



KEY

- Project Site Boundary
- Local Study Area
- FEMA
- Labour Market Area
- The Six Authorities Area Boundary

DOCUMENT

Gatwick NRP ES Phase 2

DRAWING TITLE

Project Boundary, Local Study Area, FEMA, Labour Market Area and the Six Authorities Area

DATE

JULY 2023

ORIENTATION



DRAWING NO.

FIGURE 17.4.2

REVISION

For ES issue

DRAWN BY

MAR

PM / CHECKED BY

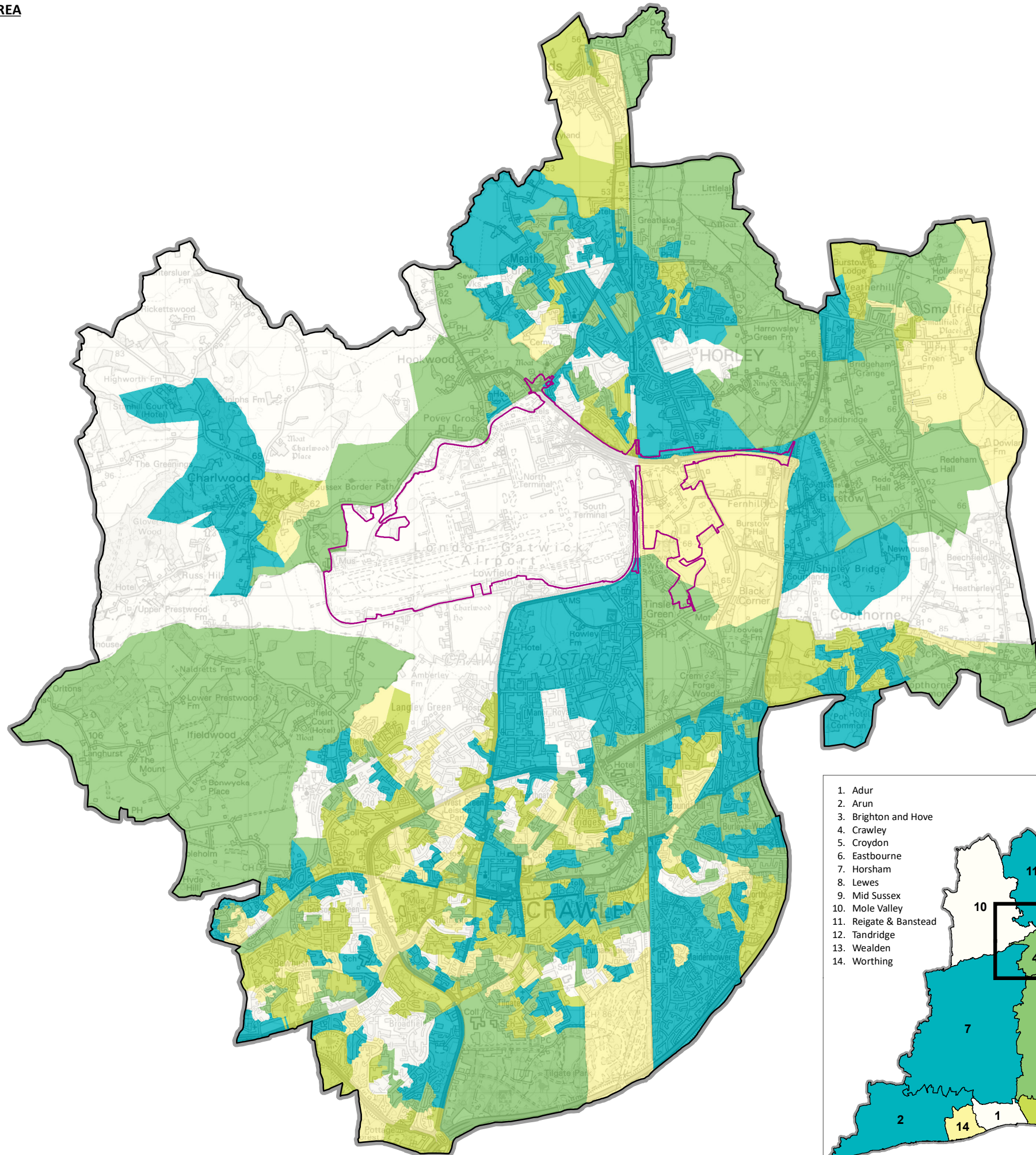
CGJ

SCALE @ A3 1:550,000





Reproduced from Ordnance Survey map with the permission of Ordnance Survey on behalf of the controller of Her Majesty's Stationery Office © Crown Copyright (2019). License number 0100031673, 10001998, 100048492.

© Copyright 2019 Gatwick Airport Limited. No part of this drawing is to be reproduced without prior permission of Gatwick Airport Limited.








KEY

Local Study Area Map

-  Project Site Boundary
-  Local Study Area






Economic Activity by OA, 2011
- Economically Active (16-64)

-  >85.0%
-  82.5% - 85.0%
-  80.0% - 82.4%
-  77.5% - 79.9%
-  <77.5%

Source: ONS 2011 Census (LC6107EW)

Labour Market Area Map

Economic Activity by LPA, 2021/22
- Economically Active (16-64)

-  >85.0%
-  82.5% - 85.0%
-  80.0% - 82.4%
-  77.5% - 79.9%
-  <77.5%

DOCUMENT

Gatwick NRP ES Phase 2

DRAWING TITLE

Economic Activity:
Economically Active (16-64 year olds)

DATE

JULY 2023

ORIENTATION



DRAWING NO.

FIGURE 17.6.1

REVISION

For ES issue

DRAWN BY

MAR

PM / CHECKED BY

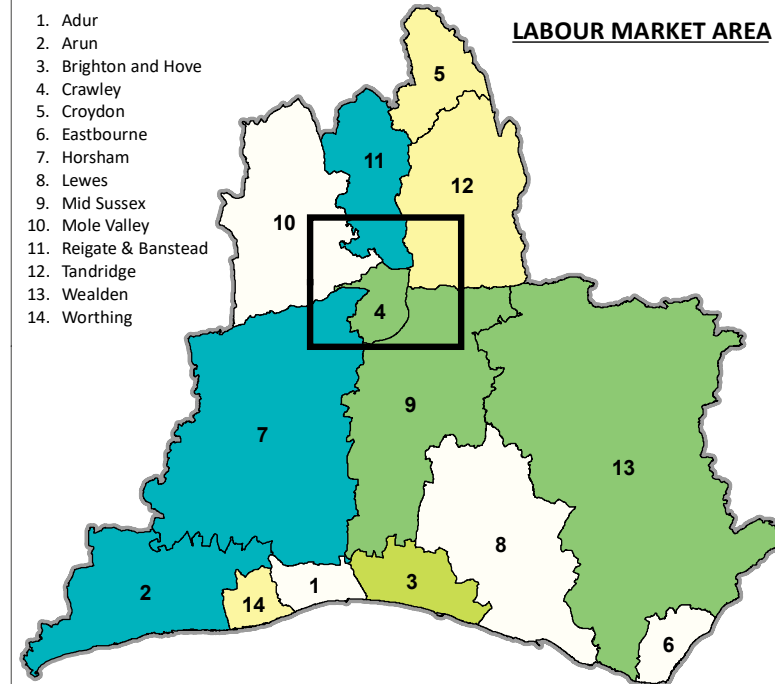
CGJ

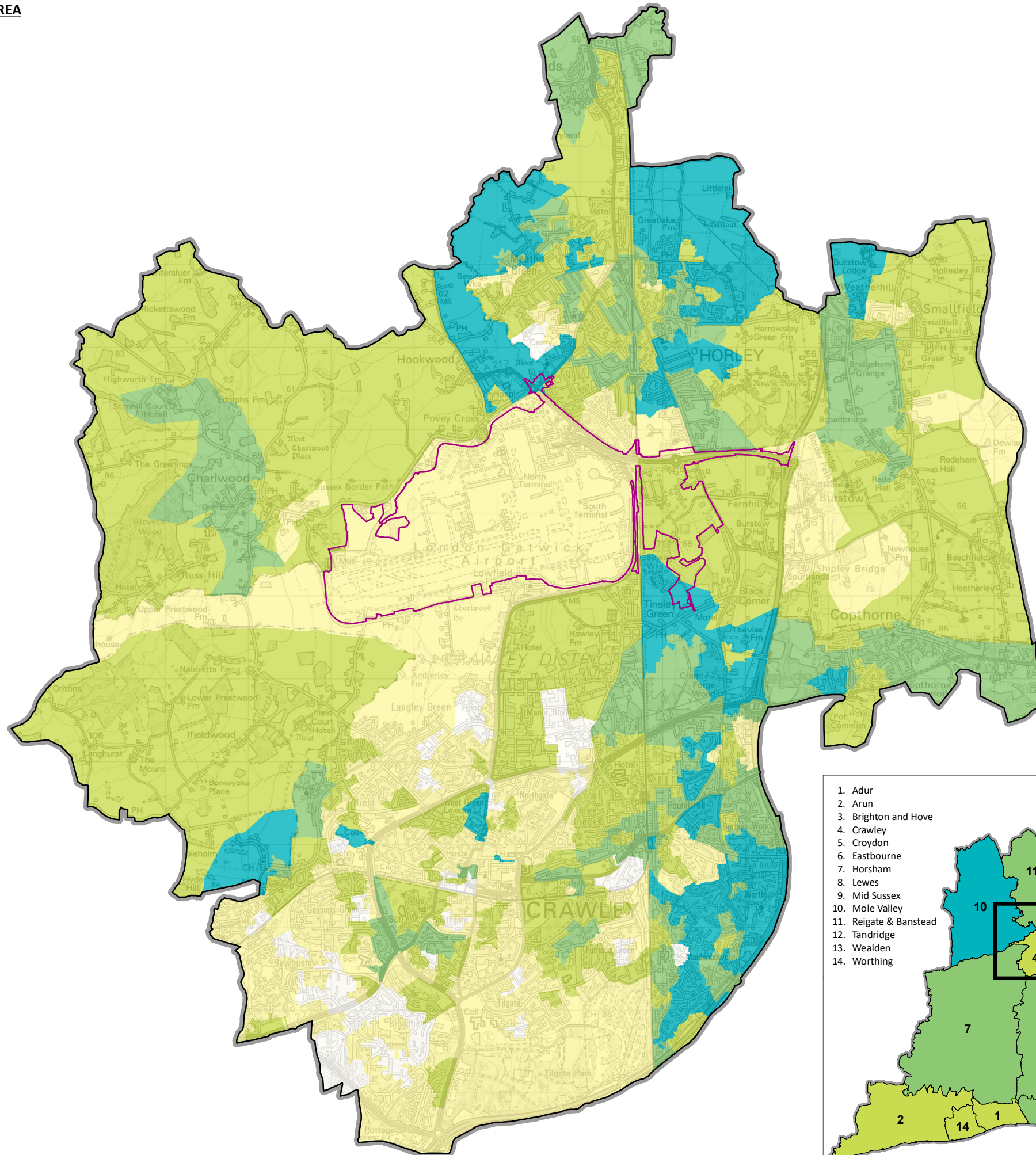
SCALE @ A3 1:850,000



Reproduced from Ordnance Survey map with the permission of Ordnance Survey on behalf of the controller of Her Majesty's Stationery Office © Crown Copyright (2019). License number 0100031673, 10001998, 100048492.



© Copyright 2019 Gatwick Airport Limited. No part of this drawing is to be reproduced without prior permission of Gatwick Airport Limited.










KEY

Local Study Area Map






-  Project Site Boundary
-  Local Study Area

NS-SeC by OA, 2021 - Groups L1 to L3

-  20.0%+
-  15.0% - 19.9%
-  10.0% - 14.9%
-  5.0% - 9.9%
-  <5.0%

Labour Market Area Map

NS-SeC by LPA, 2021 - Groups L1 to L3

-  20.0%+
-  15.0% - 19.9%
-  10.0% - 14.9%
-  5.0% - 9.9%
-  <5.0%

DOCUMENT

Gatwick NRP ES Phase 2

DRAWING TITLE

Occupation: NS-SeC (2021)
- Groups L1 to L3

DATE

JULY 2023

ORIENTATION



DRAWING NO.

FIGURE 17.6.2

REVISION

For ES issue

DRAWN BY

MAR

PM / CHECKED BY

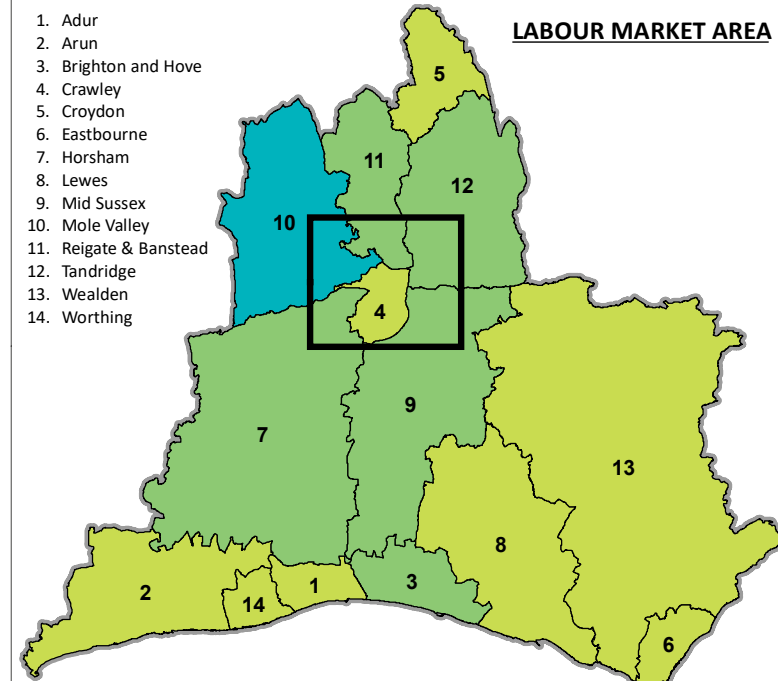
CGJ

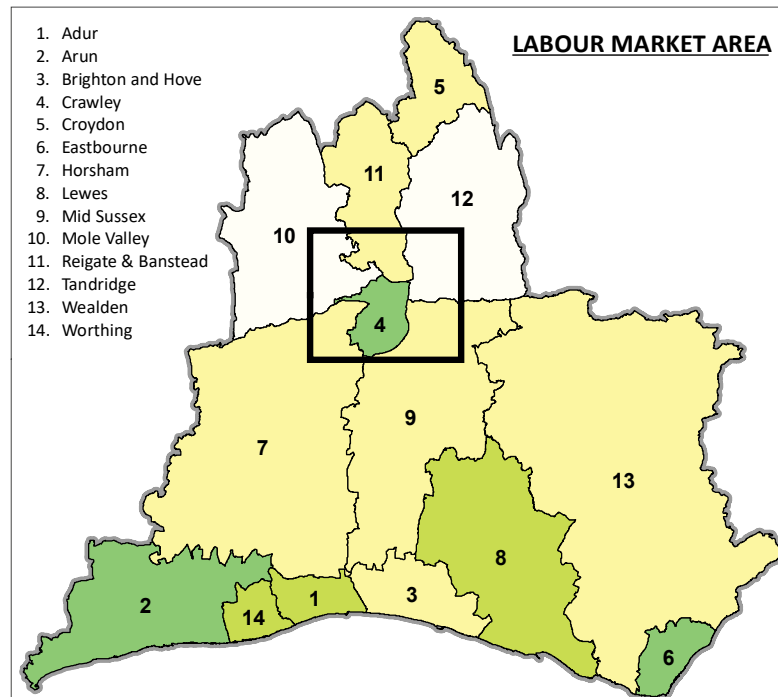
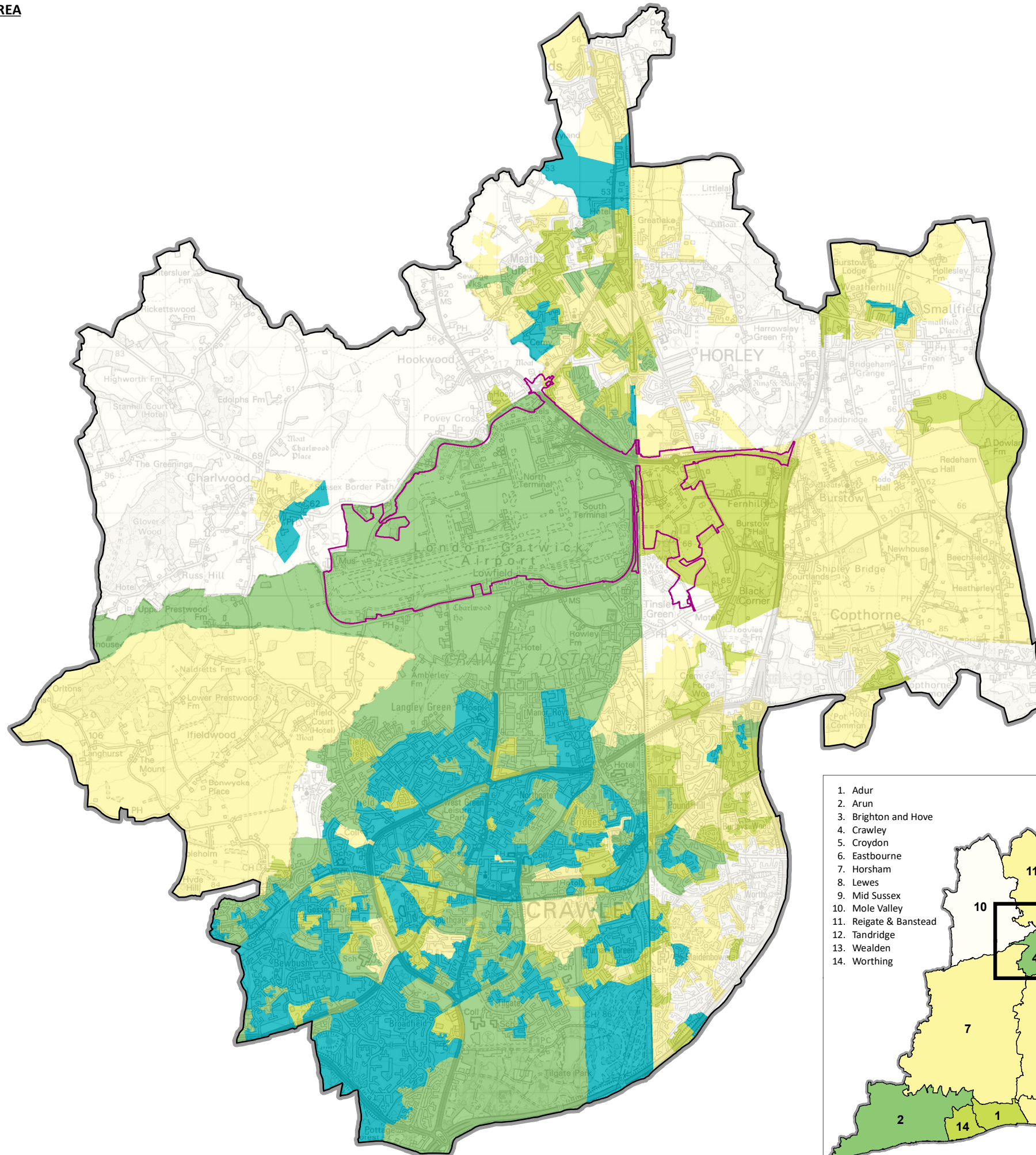
SCALE @ A3 1:52,500



Reproduced from Ordnance Survey map with the permission of Ordnance Survey on behalf of the controller of Her Majesty's Stationery Office © Crown Copyright (2019). License number 0100031673, 10001998, 100048492.



© Copyright 2019 Gatwick Airport Limited. No part of this drawing is to be reproduced without prior permission of Gatwick Airport Limited.










KEY

Local Study Area Map






-  Project Site Boundary
-  Local Study Area

NS-SeC by OA, 2021 - Groups L12 & L13

-  30.0%+
-  25.0% - 29.9%
-  20.0% - 24.9%
-  15.0% - 19.9%
-  <15.0%

Labour Market Area Map

NS-SeC by LPA, 2021 - Groups L12 & L13

-  30.0%+
-  25.0% - 29.9%
-  20.0% - 24.9%
-  15.0% - 19.9%
-  <15.0%

DOCUMENT

Gatwick NRP ES Phase 2

DRAWING TITLE

Occupation: NS-SeC (2021)
- Groups L12 & L13

DATE

JULY 2023

ORIENTATION



DRAWING NO.

FIGURE 17.6.3

REVISION

For ES issue

DRAWN BY

MAR

PM / CHECKED BY

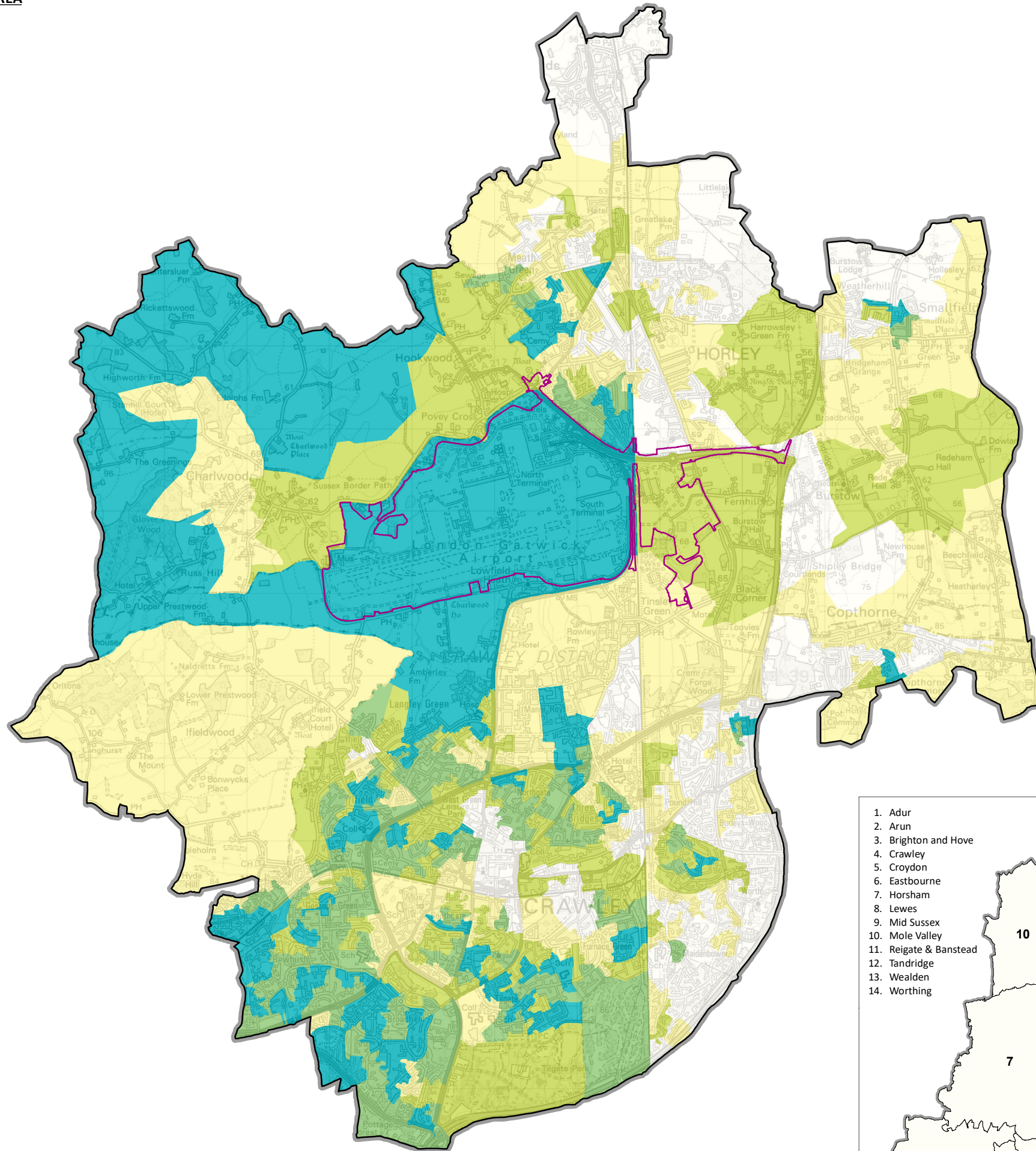
CGJ

SCALE @ A3 1:52,500





Reproduced from Ordnance Survey map with the permission of Ordnance Survey on behalf of the controller of Her Majesty's Stationery Office © Crown Copyright (2019). License number 0100031673, 10001998, 100048492.

© Copyright 2019 Gatwick Airport Limited. No part of this drawing is to be reproduced without prior permission of Gatwick Airport Limited.








KEY

Local Study Area Map

-  Project Site Boundary
-  Local Study Area






Highest level of qualification by OA, 2011
- NVQ Level 1 or No Qualifications

-  >40.0%
-  35.0% - 40.0%
-  30.0% - 34.9%
-  25.0% - 29.9%
-  <25.0%

ONS 2011 Census (LC5102EW)

Labour Market Area Map

Highest level of qualification by LPA, 2019
- NVQ Level 1 or No Qualifications

-  >40.0%
-  35.0% - 40.0%
-  30.0% - 34.9%
-  25.0% - 29.9%
-  <25.0%

ONS Annual Population Survey
(Table T15a) (obtained April 2021)

DOCUMENT

Gatwick NRP ES Phase 2

DRAWING TITLE

Highest Level of Qualification:
NVQ Level 1 and No Qualifications
(16-64 year olds)

DATE

JULY 2023

ORIENTATION



DRAWING NO.

FIGURE 17.6.4

REVISION

For ES issue

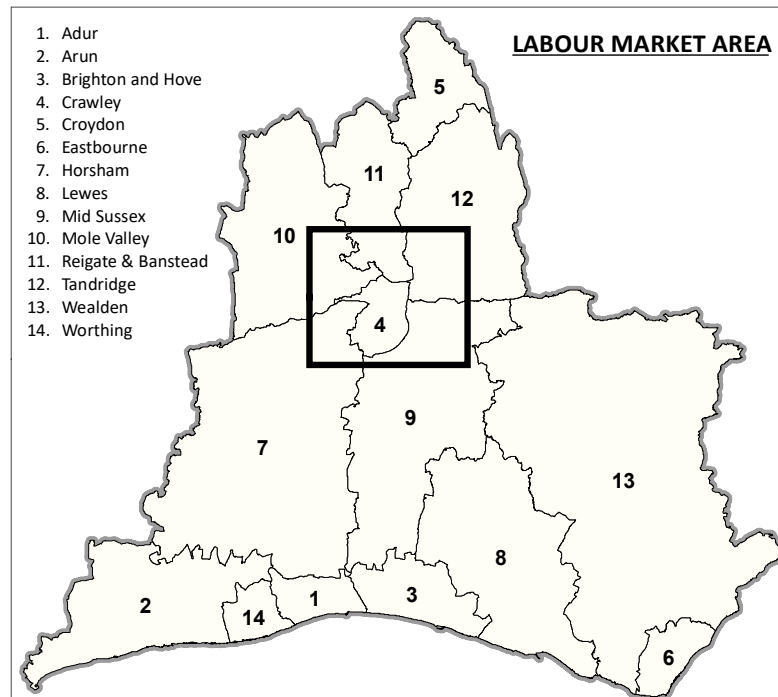
DRAWN BY

MAR

PM / CHECKED BY

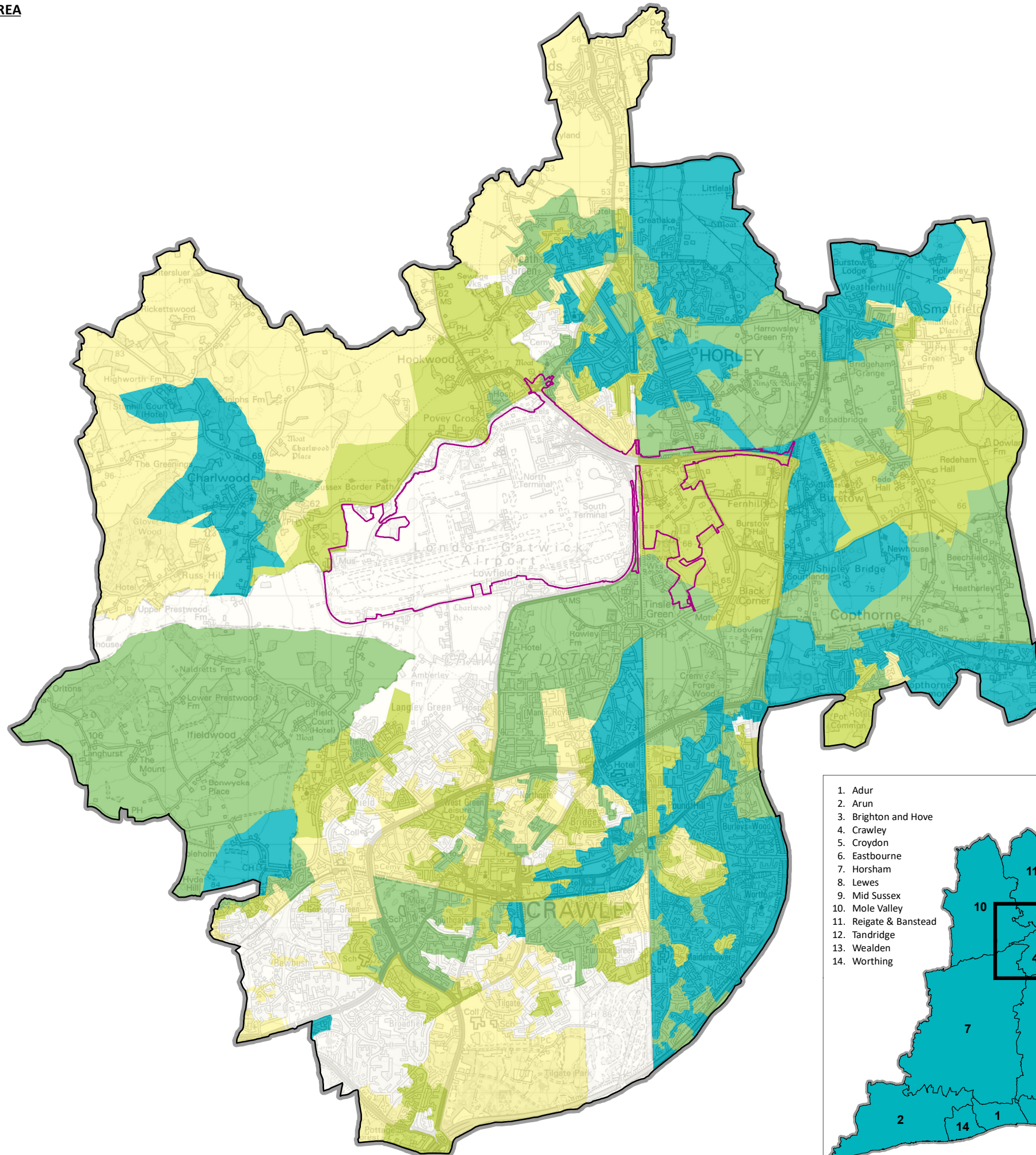
CGJ

SCALE @ A3 1:55,000





Reproduced from Ordnance Survey map with the permission of Ordnance Survey on behalf of the controller of Her Majesty's Stationery Office © Crown Copyright (2019). License number 0100031673, 10001998, 100048492.

© Copyright 2019 Gatwick Airport Limited. No part of this drawing is to be reproduced without prior permission of Gatwick Airport Limited.








KEY

Local Study Area Map

-  Project Site Boundary
-  Local Study Area






Highest level of qualification by OA, 2011 - NVQ Level 3 and 4+

-  >45.0%
-  40.0% - 45.0%
-  35.0% - 39.9%
-  30.0% - 34.9%
-  <30.0%

ONS 2011 Census (LC5102EW)

Labour Market Area Map

Highest level of qualification by LPA, 2019 - NVQ Level 3 and 4+

-  >45.0%
-  40.0% - 45.0%
-  35.0% - 39.9%
-  30.0% - 34.9%
-  <30.0%

ONS Annual Population Survey (Table T15a) (obtained April 2021)

DOCUMENT

Gatwick NRP ES Phase 2

DRAWING TITLE

Highest Level of Qualification:
NVQ Level 3 and Level 4+
(16-64 year olds)

DATE

JULY 2023

ORIENTATION



DRAWING NO.

FIGURE 17.6.5

REVISION

For ES issue

DRAWN BY

MAR

PM / CHECKED BY

CGJ

SCALE @ A3 1:52,500

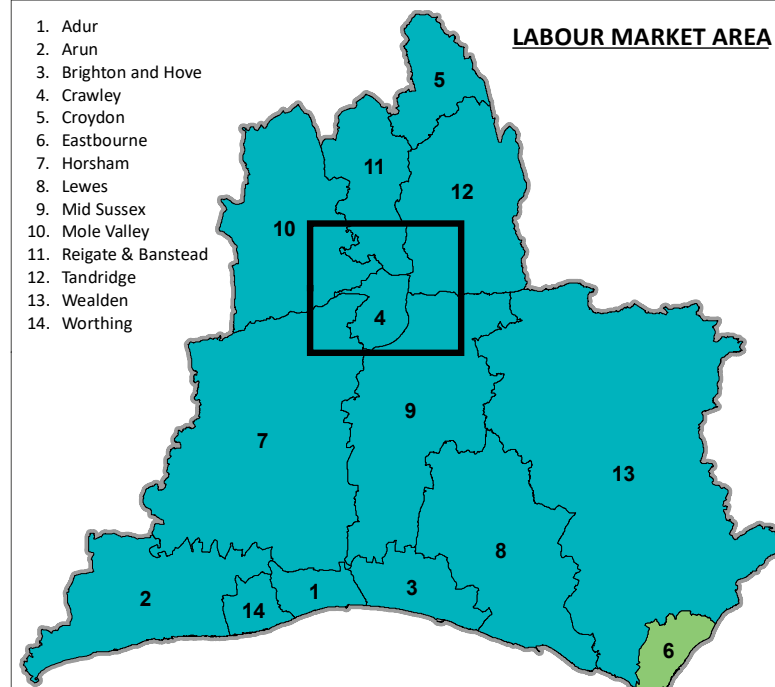


Reproduced from Ordnance Survey map with the permission of Ordnance Survey on behalf of the controller of Her Majesty's Stationery Office © Crown Copyright (2019). License number 0100031673, 10001998, 100048492.

© Copyright 2019 Gatwick Airport Limited. No part of this drawing is to be reproduced without prior permission of Gatwick Airport Limited.

LABOUR MARKET AREA

1. Adur
2. Arun
3. Brighton and Hove
4. Crawley
5. Croydon
6. Eastbourne
7. Horsham
8. Lewes
9. Mid Sussex
10. Mole Valley
11. Reigate & Banstead
12. Tandridge
13. Wealden
14. Worthing

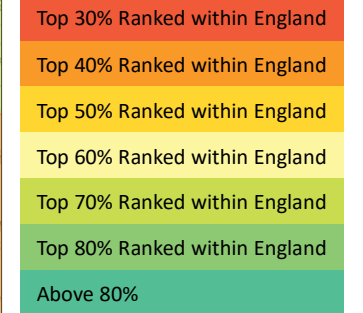


LOCAL STUDY AREA

KEY

Indices of Multiple Deprivation (IMD), 2019 - IMD Rank % (shown at LSOA):

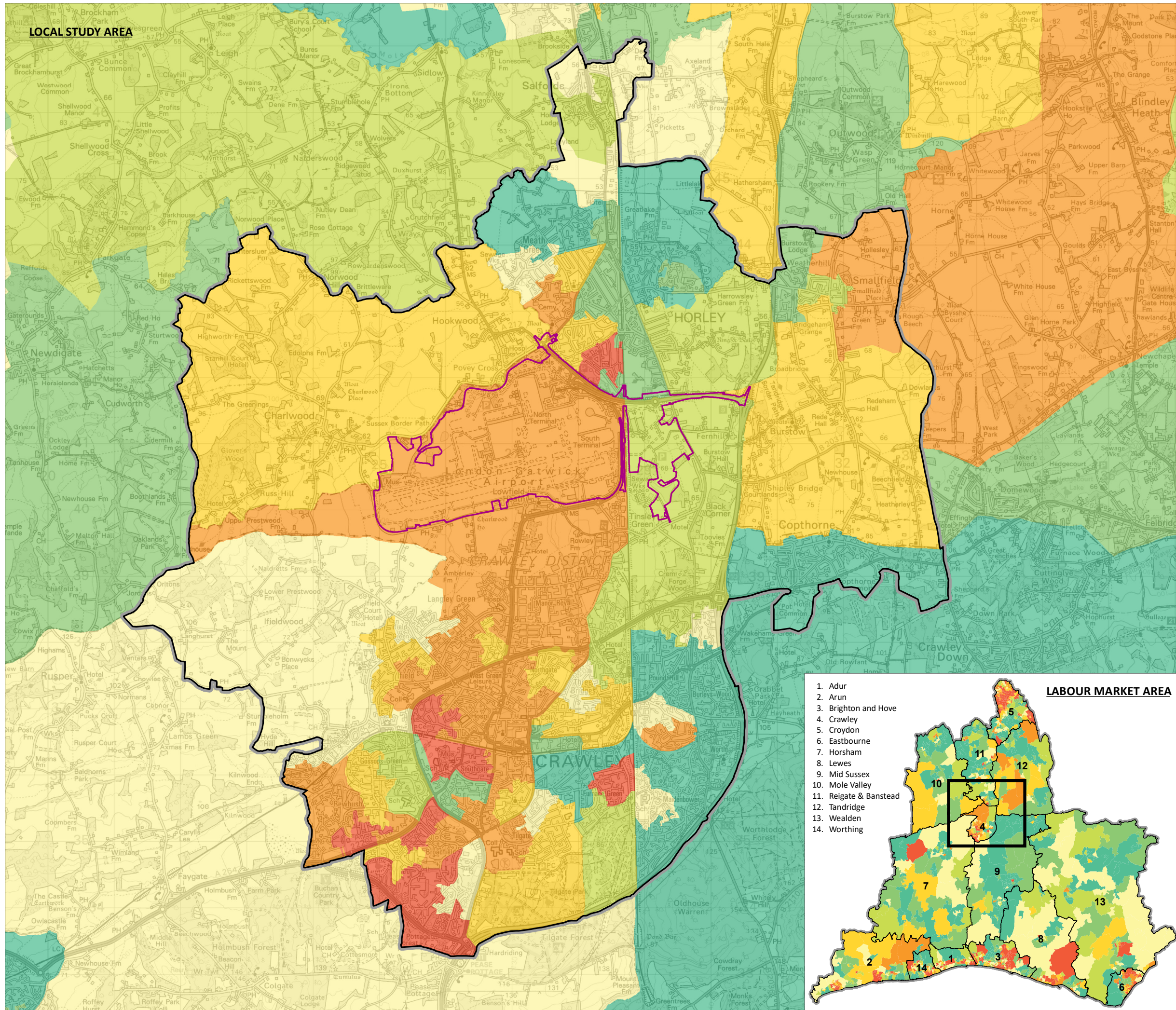
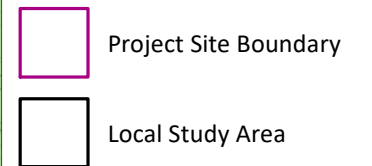
MOST DEPRIVED



LEAST DEPRIVED

Source: Ministry of Housing, Communities & Local Government, 2019

Local Study Area Map



DOCUMENT

Gatwick NRP ES Phase 2

DRAWING TITLE

Indices of Multiple Deprivation, 2019

DATE

JULY 2023

ORIENTATION



DRAWING NO.

FIGURE 17.6.6

REVISION

For ES issue

DRAWN BY

MAR

PM / CHECKED BY

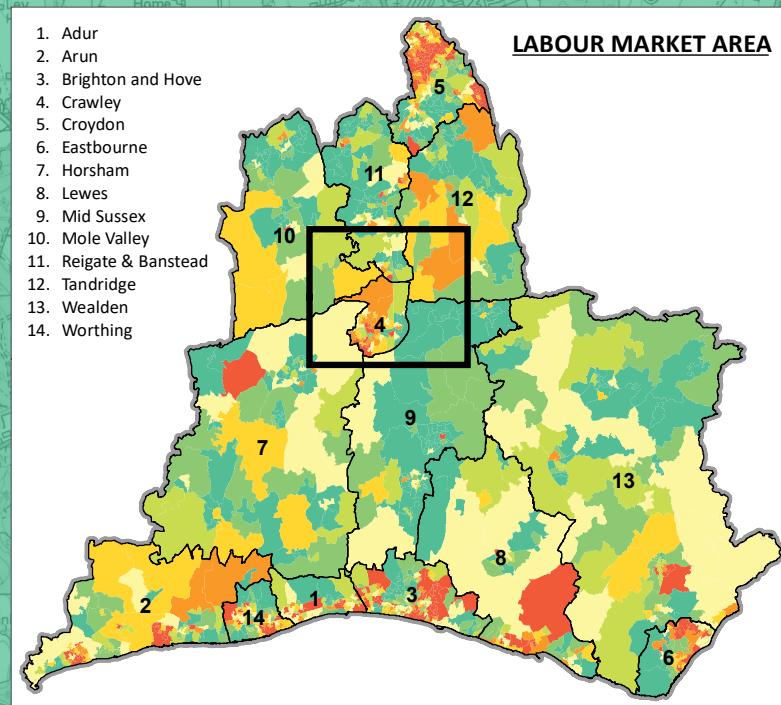
CGJ

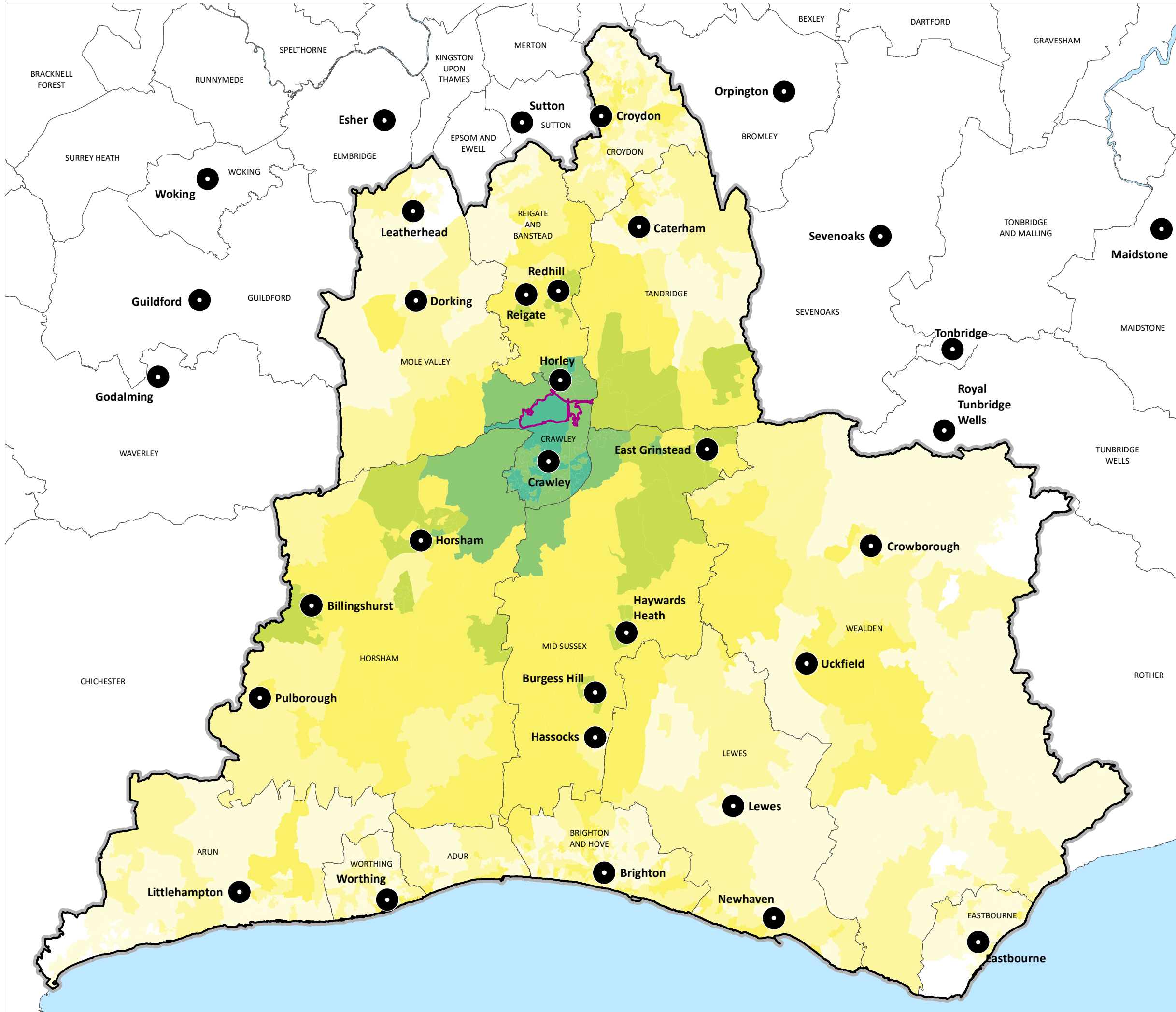
SCALE @ A3 1:55,000



Reproduced from Ordnance Survey map with the permission of Ordnance Survey on behalf of the controller of Her Majesty's Stationery Office © Crown Copyright (2019). License number 0100031673, 10001998, 100048492.

© Copyright 2019 Gatwick Airport Limited. No part of this drawing is to be reproduced without prior permission of Gatwick Airport Limited.






KEY

- Project Site Boundary
- Local Authority Boundary
- Labour Market Area
- Settlement

Flows into Project Boundary* area
(no. of people) by LSOA, 2011



Source: ONS Census 2011 (WF01BEW).

*Note: Based on a best fit of Output Areas to the Project Boundary. This comprises the two OAs E00161017 and E00161082.

DOCUMENT

Gatwick NRP ES Phase 2

DRAWING TITLE

Commuting flows (2011) into Project Boundary area from Labour Market Area

DATE

JULY 2023

ORIENTATION



DRAWING NO.

FIGURE 17.6.7

REVISION

For ES issue

DRAWN BY

MAR

PM / CHECKED BY

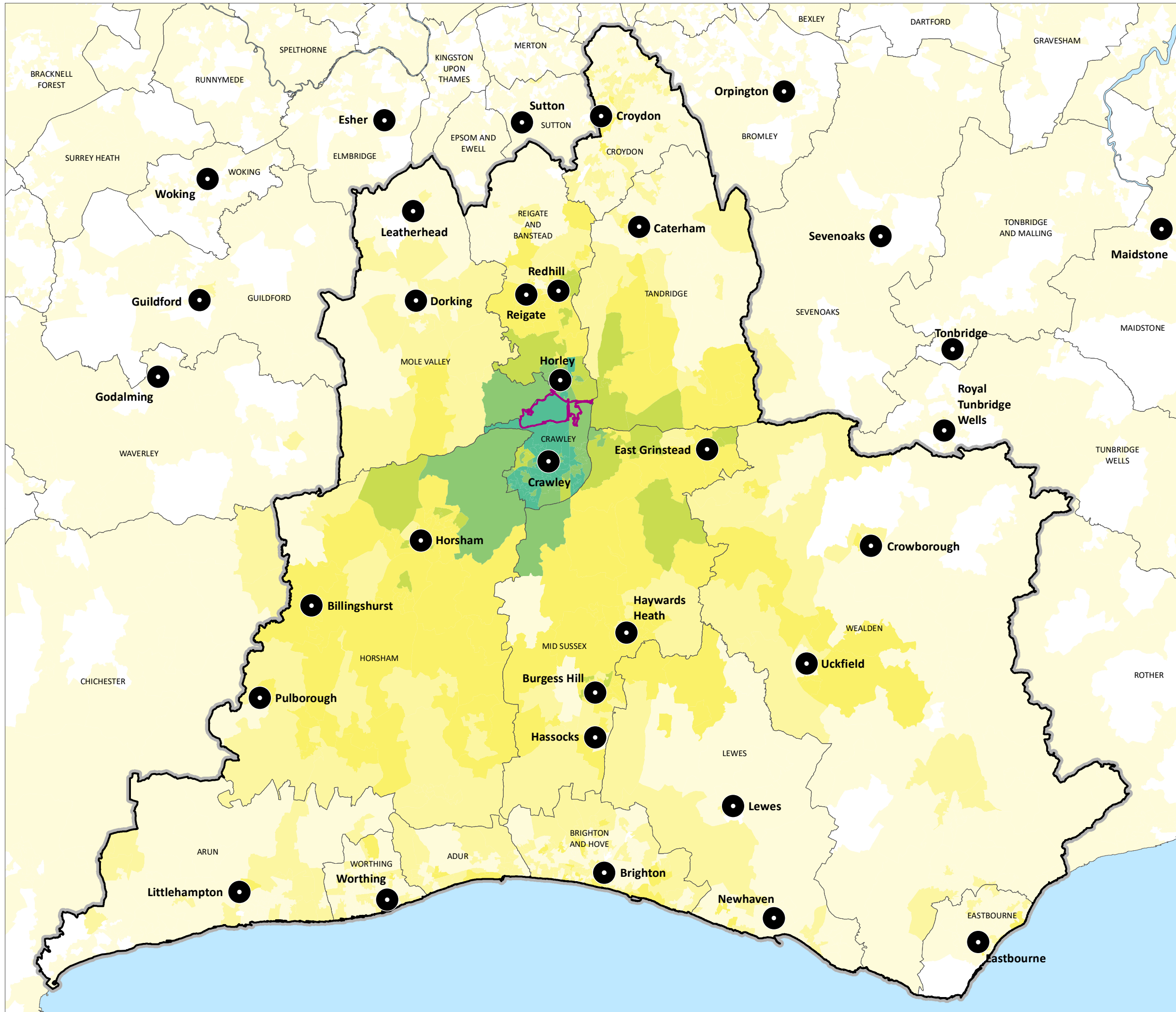
CGJ

SCALE @ A3 1:285,000



Reproduced from Ordnance Survey map with the permission of Ordnance Survey on behalf of the controller of Her Majesty's Stationery Office © Crown Copyright (2019). License number 0100031673, 10001998, 100048492.

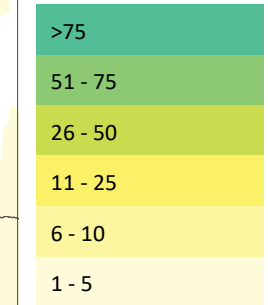
© Copyright 2019 Gatwick Airport Limited. No part of this drawing is to be reproduced without prior permission of Gatwick Airport Limited.



KEY

- Project Site Boundary
- Local Authority Boundary
- Labour Market Area
- Settlement

Number of Gatwick Passholders by LSOA:



Source: Gatwick Passholder Database (2019)

DOCUMENT

Gatwick NRP ES Phase 2

DRAWING TITLE

Number of Gatwick Passholders

DATE

JULY 2023

ORIENTATION



DRAWING NO.

FIGURE 17.6.8

REVISION

For ES issue

DRAWN BY

MAR

PM / CHECKED BY

CGJ

SCALE @ A3 1:285,000




Reproduced from Ordnance Survey map with the permission of Ordnance Survey on behalf of the controller of Her Majesty's Stationery Office © Crown Copyright (2019). License number 0100031673, 10001998, 100048492.






© Copyright 2019 Gatwick Airport Limited. No part of this drawing is to be reproduced without prior permission of Gatwick Airport Limited.

KEY

 Project Site Boundary

 Local Study Area

Community Facilities:

-  Early Years
-  Primary
-  Secondary
-  Post-16 Education Providers
-  Other Schools

Source: Government 'Get information about schools' portal (obtained April 2021).

Note: Please see accompanying key

Early Years

Children's Centres

1. Bewbush Children and Family Centre
2. Broadfield Children and Family Centre
3. Horley Community Sure Start Children's Centre
4. Langley Green and Ifield Children & Family Centre
5. Maidenbower Children and Family Centre
6. Maidenbower and Pound Hill Children & Family Centre
7. Northgate Children & Family Centre
8. Southgate Children & Family Centre
9. The Windmill Sure Start Children's Centre

Primary Schools offering education from 2-3 years

10. Broadfield Primary Academy
11. Burstow Primary School
12. Desmond Anderson Primary Academy
13. Langley Green Primary
14. Manorfield Primary and Nursery School
15. Northgate Primary School
16. Seymour Primary School
17. Three Bridges Primary School
18. Trinity Oaks Church of England Primary School
19. Waterfield Primary School
20. Westvale Park Primary Academy

Other Schools offering education from 2-3 years

21. Copthorne Preparatory School
22. Manor Green Primary School

Primary

23. Broadfield Primary Academy
24. Brook Infant School
25. Burstow Primary School
26. Charlwood Village Primary School
27. Copthorne CofE Junior School
28. Desmond Anderson Primary Academy
29. Fairway Infant School, Copthorne
30. Forge Wood Primary School
31. Gossops Green Primary
32. Hilltop Primary School
33. Horley Infant School
34. Langley Green Primary
35. Langshott Primary School
36. Maidenbower Infant School
37. Maidenbower Junior School
38. Manorfield Primary and Nursery School
39. Meath Green Infant School
40. Meath Green Junior School
41. Northgate Primary School
42. Our Lady Queen of Heaven Catholic Primary School
43. Pound Hill Infant Academy
44. Pound Hill Junior School
45. Seymour Primary School
46. St Andrew's CofE Primary School
47. St Francis of Assisi Catholic Primary School
48. St Margaret's CofE Primary School
49. Southgate Primary

50. The Bewbush Academy
51. The Mill Primary Academy
52. The Oaks Primary School & Nursery
53. Three Bridges Primary School
54. Trinity Oaks Church of England Primary School
55. Waterfield Primary School
56. West Green Primary School
57. Yattendon School
58. Milton Mount Primary School
59. Westvale Park Primary Academy

Secondary

Key Stage 3 and 4 only

60. Oakwood School

Incorporating Sixth Form (up to Key Stage 5)

61. Hazelwick School
62. Holy Trinity CofE Secondary School, Crawley
63. Ifield Community College
64. Oriel High School
65. St Wilfrid's Catholic Comprehensive School, Crawley
66. Thomas Bennett Community College

Post-16 Education Providers

67. Crawley College

Other Schools

All-through Schools

68. The Gatwick School (All-through)

Special Schools

69. Manor Green College (Community Special School)
70. Manor Green Primary School (Community Special School)
71. Aurora Redehall School (Independent Special School)

Independent Schools

72. Atelier 21 Future School (Independent School)
73. Copthorne Preparatory School (Independent School, including Boarding)

DOCUMENT

Gatwick NRP ES Phase 2

DRAWING TITLE

Community Facilities: Education (Key)

DATE

JULY 2023

ORIENTATION



DRAWING NO.

FIGURE 17.6.9

REVISION

For ES issue

DRAWN BY

MAR

PM / CHECKED BY

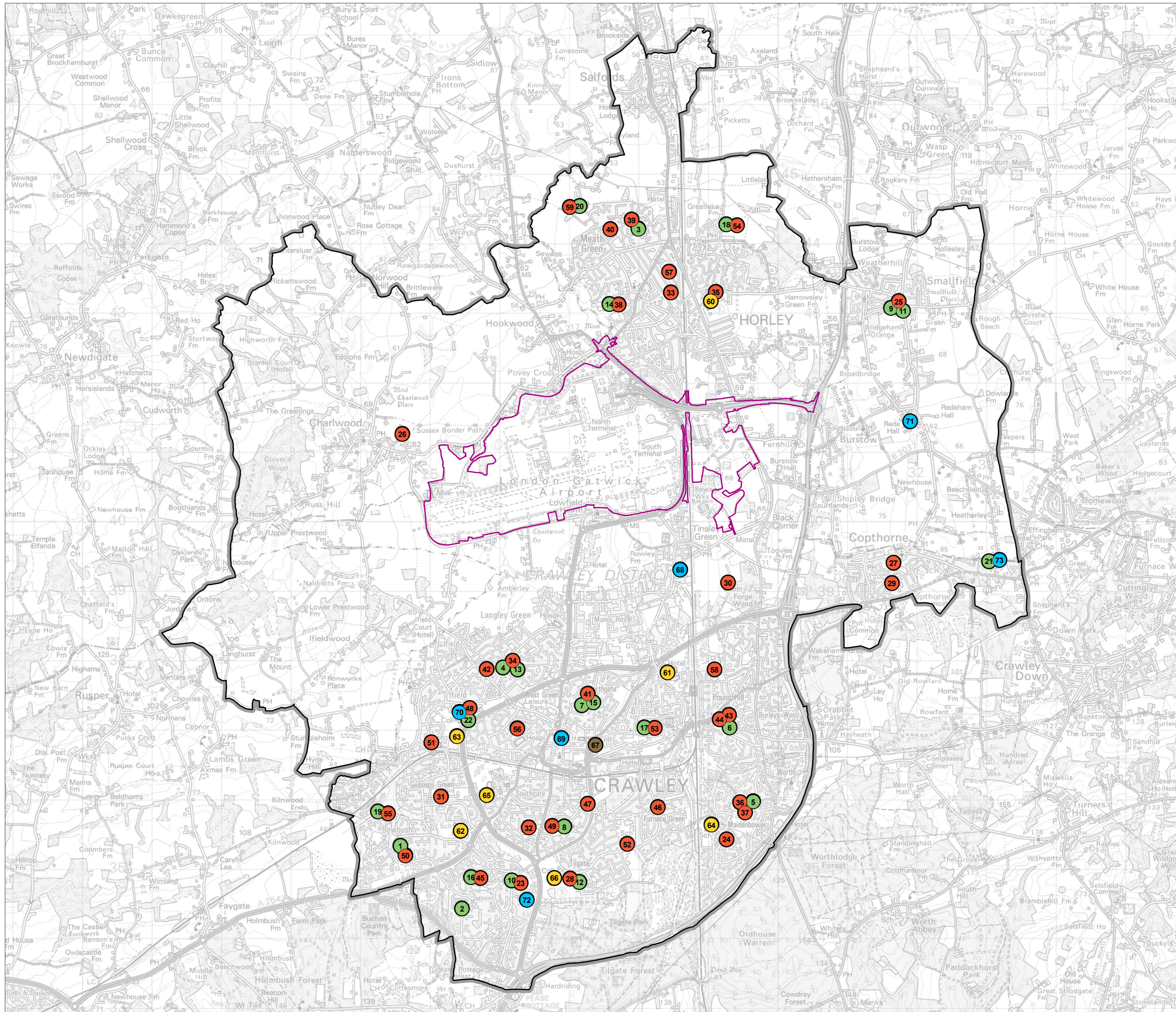
CGJ

SCALE @ A3 1:45,000



Reproduced from Ordnance Survey map with the permission of Ordnance Survey on behalf of the controller of Her Majesty's Stationery Office © Crown Copyright (2019). License number 0100031673, 10001998, 100048492.

© Copyright 2019 Gatwick Airport Limited. No part of this drawing is to be reproduced without prior permission of Gatwick Airport Limited.



KEY

Project Site Boundary

Local Study Area

Community Facilities:

- Early Years
- Primary
- Secondary
- Post-16 Education Providers
- Other Schools

Source: Government 'Get information about schools' portal (obtained April 2021).

Note: Please see accompanying key

DOCUMENT

Gatwick NRP ES Phase 2

DRAWING TITLE

Community Facilities: Education

DATE

JULY 2023

ORIENTATION



DRAWING NO.

FIGURE 17.6.9

REVISION

For ES issue

DRAWN BY

MAR

PM / CHECKED BY

CGJ

SCALE @ A3 1:52,500




Reproduced from Ordnance Survey map with the permission of Ordnance Survey on behalf of the controller of Her Majesty's Stationery Office © Crown Copyright (2019). License number 0100031673, 10001998, 100048492.


© Copyright 2019 Gatwick Airport Limited. No part of this drawing is to be reproduced without prior permission of Gatwick Airport Limited.


KEY

 Project Site Boundary

 Local Study Area

Community Facilities:

 GP Surgeries

 Dental Surgeries

Source: NHS General and Personal Medical Services (obtained April 2021) and NHS Services Search Portal (obtained April 2021).

Note: Please see accompanying map

GP Surgeries:

1. Bewbush Medical Centre
2. Birchwood Medical Practice
3. Bridge Medical Centre
4. Clerklands Surgery
5. Coachmans Medical Practice
6. Cophorne Branch Surgery
7. Furnace Green Surgery
8. Gossops Green Medical Centre
9. Ifield Medical Practice
10. Langley Corner Surgery
11. Leacroft Medical Practice
12. Pound Hill Medical Group
13. Saxonbrook Medical Centre
14. Saxonbrook Medical Northgate Surgery
15. Smallfield Surgery
16. Southgate Surgery
17. Wayside Medical Practice
18. Woodlands Surgery

Dental Surgeries:

19. Bewbush Dental Practice
20. Broadfield Dental Care
21. Broadway Dental Care
22. Crabtree Road Dental Practice
23. Crawley Dental Clinic
24. Denistree Horley
25. Family Dental Centre Partnership
26. Gossops Drive Dental Practice
27. Hollybush Dental Clinic
28. Horley and Gatwick Dental Centre
29. Katoomba Dental Practice
30. Mill Road Dental Surgery
31. Northgate Dental Clinic
32. Pembroke Practice Limited
33. Smilecare Dental Centre
34. Sussex Community NHS Trust Emergency Out of Hours at Crawley Hospital
35. Tilgate Dental Centre Ltd
36. Victoria Road Dental Care
37. Worth Park Dental Clinic

DOCUMENT

Gatwick NRP ES Phase 2

DRAWING TITLE

Community Facilities:
Primary Healthcare

DATE

JULY 2023

ORIENTATION



DRAWING NO.

FIGURE 17.6.10

REVISION

For ES issue

DRAWN BY

MAR

PM / CHECKED BY

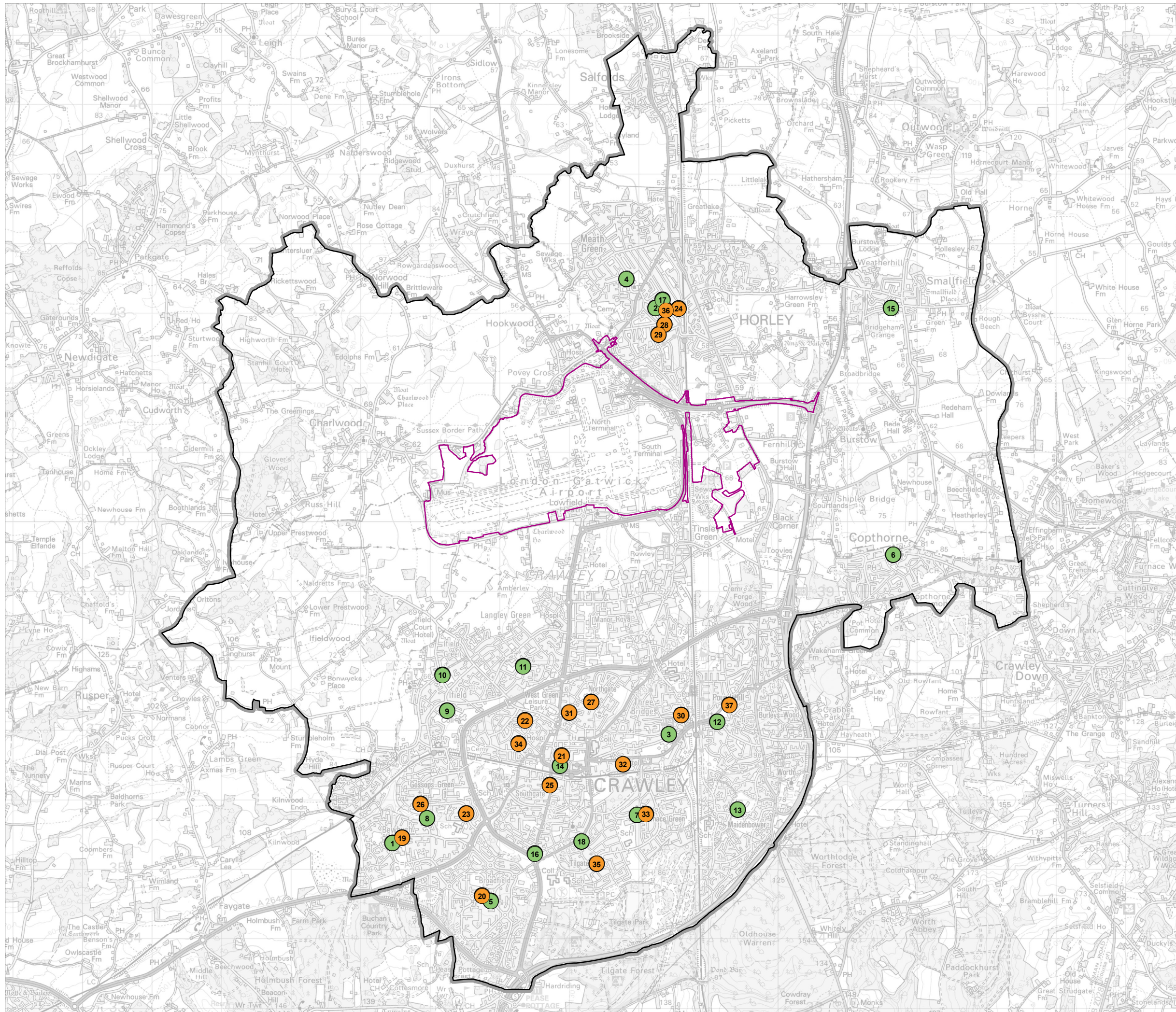
CGJ

SCALE @ A3 1:45,000



Reproduced from Ordnance Survey map with the permission of Ordnance Survey on behalf of the controller of Her Majesty's Stationery Office © Crown Copyright (2019). License number 0100031673, 10001998, 100048492.

© Copyright 2019 Gatwick Airport Limited. No part of this drawing is to be reproduced without prior permission of Gatwick Airport Limited.



KEY

Project Site Boundary

Local Study Area

Community Facilities:

GP Surgeries

Dental Surgeries

Source: NHS General and Personal Medical Services (obtained April 2021) and NHS Services Search Portal (obtained April 2021).

Note: Please see accompanying key

DOCUMENT

Gatwick NRP ES Phase 2

DRAWING TITLE

Community Facilities:
Primary Healthcare

DATE

JULY 2023

ORIENTATION



DRAWING NO.

FIGURE 17.6.10

REVISION

For ES issue

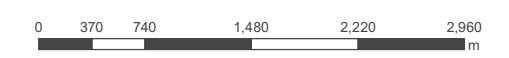
DRAWN BY

MAR

PM / CHECKED BY

CGJ

SCALE @ A3 1:52,500




Reproduced from Ordnance Survey map with the permission of Ordnance Survey on behalf of the controller of Her Majesty's Stationery Office © Crown Copyright (2019). License number 0100031673, 10001998, 100048492.







© Copyright 2019 Gatwick Airport Limited. No part of this drawing is to be reproduced without prior permission of Gatwick Airport Limited.

KEY

 Project Site Boundary

 Local Study Area

Community Facilities:

-  Emergency Services: Police
-  Emergency Services: Fire Service
-  Secondary Healthcare: Hospital
-  Community Hall
-  Library
-  Places of Worship

Source: NHS Search Portal, UK Police Station Finder, NFCC Fire Service Finder, Crawley Borough Council, West Sussex County Council and Surrey County Council (all obtained 2021)

Note: Please see accompanying map

Emergency Services: Police

1. Crawley Police Station
2. Gatwick Police Station

Emergency Services: Fire Services

3. Crawley Fire Station
4. Gatwick Fire and Rescue Service
5. Horley Fire Station

Secondary Healthcare: Hospitals (no A&E)

6. Crawley Hospital
7. Farmfield Hospital
8. Langley Green Hospital
9. Spire Gatwick Park Hospital

Community Halls

10. Bewbush Centre
11. Broadfield Youth & Community Centre
12. Furnance Green Community Centre
13. Gossops Green Community Centre
14. Ifield Drive Community Centre
15. Ifield West Community Centre
16. Langley Green Centre
17. Maidenbower Community Centre
18. Maidenbower Pavilion
19. Milton Mount Community Centre
20. Northgate Community Centre
21. Pound Hill Community Centre
22. Regent House
23. Southgate Community Centre
24. Three Bridges Community Centre
25. Tilgate Community Centre
26. Wakehams Green Community Centre
27. Breezehurst Community Pavilion
28. Centenary Hall, Smallfield
29. Salfords Guide Hall
30. Salfords Village Hall
31. Strawson Community Hall, Horley
32. Tanyard Barn Community Centre

Libraries

33. Broadfield Library
34. Crawley Library
35. Horley library

Places of Worship

36. Copthorne Chapel
37. Crawley Baptist Church
38. Crawley Community Church
39. Crawley Mosque
40. Crawley Spiritualist Church and Healing Centre
41. Crawley United Reformed Church
42. Elim Church Crawley
43. Gatwick Islamic centre
44. Horley Baptist Church
45. Horley Methodist Church
46. Interfaith Chapel Gatwick
47. Kingdom Faith Church Crawley
48. Lee Street Church
49. Maidenbower Baptist Church
50. New Life Church Crawley
51. Noor Mosque
52. Sanatan Mandir
53. Siri Guru Singh Sabha Gurdwara
54. Solution International Christian Centre
55. Souldion Chapel
56. Sri Swarna Kamadchy Amman Temple
57. St Barnabas Church
58. St John the Evangelist
59. St Mary's, Southgate
60. St Nicholas
61. St Richards
62. Swaminarayan Manor Gatwick
63. Three Bridges Free Church
64. Three Bridges Spiritualist Church and Psychic Centre

DOCUMENT

Gatwick NRP ES Phase 2

DRAWING TITLE

Community
Facilities: Secondary Healthcare,
Emergency Services, Community Spaces,
Libraries & Places of Worship

DATE

JULY 2023

ORIENTATION



DRAWING NO.

FIGURE 17.6.11

REVISION

For ES issue

DRAWN BY

MAR

PM / CHECKED BY

CGJ

SCALE @ A3 1:45,000



Reproduced from Ordnance Survey map with the permission of Ordnance Survey on behalf of the controller of Her Majesty's Stationery Office © Crown Copyright (2019). License number 0100031673, 10001998, 100048492.





© Copyright 2019 Gatwick Airport Limited. No part of this drawing is to be reproduced without prior permission of Gatwick Airport Limited.

KEY

 Project Site Boundary

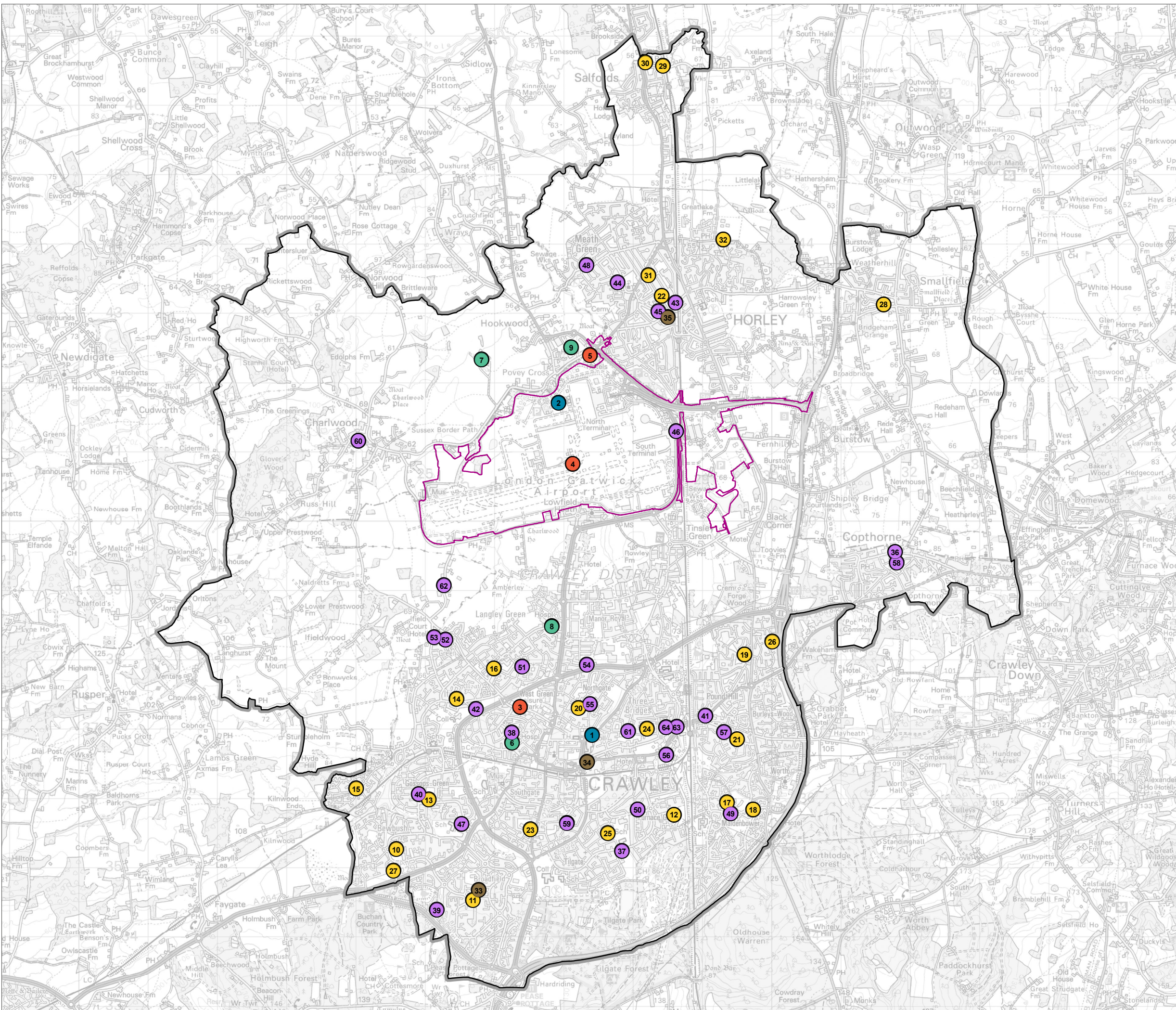
 Local Study Area

Community Facilities:

-  Emergency Services: Police
-  Emergency Services: Fire Service
-  Secondary Healthcare: Hospital
-  Community Hall
-  Library
-  Places of Worship

Source: NHS Search Portal, UK Police Station Finder, NFCC Fire Service Finder, Crawley Borough Council, West Sussex County Council and Surrey County Council (all obtained 2021)

Note: Please see accompanying map



DOCUMENT

Gatwick NRP ES Phase 2

DRAWING TITLE

Community Facilities: Secondary Healthcare, Emergency Services, Community Spaces, Libraries & Places of Worship

DATE

JULY 2023

ORIENTATION



DRAWING NO.

FIGURE 17.6.11

REVISION

For ES issue

DRAWN BY
MAR

PM / CHECKED BY
CGJ

SCALE @ A3 1:52,500



Reproduced from Ordnance Survey map with the permission of Ordnance Survey on behalf of the controller of Her Majesty's Stationery Office © Crown Copyright (2019). License number 0100031673, 10001998, 100048492.


© Copyright 2019 Gatwick Airport Limited. No part of this drawing is to be reproduced without prior permission of Gatwick Airport Limited.

Sports, Leisure and Recreation:


- | | |
|---|---|
| 1. Acorn Health & Leisure | 56. Meath Green Junior School |
| 2. Anytime Fitness | 57. Mill Primary Academy |
| 3. Bewbush Centre | 58. Milton Mount Primary School |
| 4. Bewbush Green Playing Fields | 59. Northgate Playing Fields |
| 5. Bewbush West Playing Field | 60. Nuffield Health (Crawley Central West Green) |
| 6. Broadfield 3G Pitch & Pavilion | 61. Oakwood Sports and Social Club |
| 7. Broadfield Primary Academy | 62. Oakwood Sports Centre |
| 8. Burstow Primary School | 63. Pound Hill Junior School |
| 9. Burstow Primary School (Playing Field) | 64. Pound Hill Playing Fields |
| 10. Charlwood Recreation Ground | 65. Rusper Road Playing Field |
| 11. Copthorne CofE Junior School | 66. Seymour Primary School |
| 12. Copthorne Golf Club | 67. Sofitel London Gatwick |
| 13. Copthorne Preparatory School | 68. Southgate Playing Fields |
| 14. Court Lodge Playing Fields | 69. Spindles Health & Leisure |
| 15. Courtyard Marriott (London Gatwick Airport) | 70. St Margaret's CofE Primary School |
| 16. Crawley Gurdwara and Sports Centre | 71. St Wilfrids Catholic Comprehensive School |
| 17. Crawley Lawn Tennis Club | 72. St. Francis Of Assisi Catholic Primary School |
| 18. Crawley Rugby Football Club | 73. The Gym |
| 19. Crawley Town FC (Broadfield Stadium) | 74. The Oaks Primary School |
| 20. Crowne Plaza London | 75. Thomas Bennett Community College |
| 21. Desmond Anderson Primary Academy | 76. Three Bridges Playing Field |
| 22. Ewhurst Place | 77. Three Bridges Primary School |
| 23. Fit4less | 78. Tilgate Forest Golf Centre |
| 24. Foresters Table Tennis Club | 79. Tilgate Playing Fields |
| 25. Forge Wood Primary School | 80. West Green |
| 26. Furnace Green Playing Fields | 81. Yattendon School |
| 27. Gatwick Footgolf | |
| 28. Gossops Green Playing Fields | |
| 29. Gossops Green Primary School | |
| 30. Grattons Indoor Bowls Club | |
| 31. Grattons Playing Field | |
| 32. Hazelwick School | |
| 33. Healthy Balanced Generation @ Oriel | |
| 34. Hilltop Primary School | |
| 35. Holy Trinity Church Of England Secondary School | |
| 36. Horley Cricket Hockey and Squash Club | |
| 37. Horley Infant School | |
| 38. Horley Lawn Tennis Club | |
| 39. Horley Leisure Centre | |
| 40. Horley Recreation Ground | |
| 41. Horley Town FC | |
| 42. Ifield Community College | |
| 43. Ifield Golf and Country Club | |
| 44. Ifield Green Playing Fields | |
| 45. Inspire Fitness Club | |
| 46. Jubilee Field | |
| 47. K2 Crawley | |
| 48. King George Playing Field | |
| 49. Langley Green Playing Field | |
| 50. Livingwell Express Club | |
| 51. Loppets Road Playing Field | |
| 52. Maidenbower Junior School | |
| 53. Maidenbower Park | |
| 54. Manor Green College | |
| 55. Manorfield Primary School | |

KEY

 Project Site Boundary

 Local Study Area

Community Facilities:

 Sports, Leisure and Recreation

Source: Active Power Places Sports England Interactive Map

Note: Please see accompanying map

DOCUMENT

Gatwick NRP ES Phase 2

DRAWING TITLE

Community Facilities: Sports, Leisure and Recreation (Key)

DATE

JULY 2023

ORIENTATION



DRAWING NO.

FIGURE 17.6.12

REVISION

For ES issue

DRAWN BY

MAR

PM / CHECKED BY

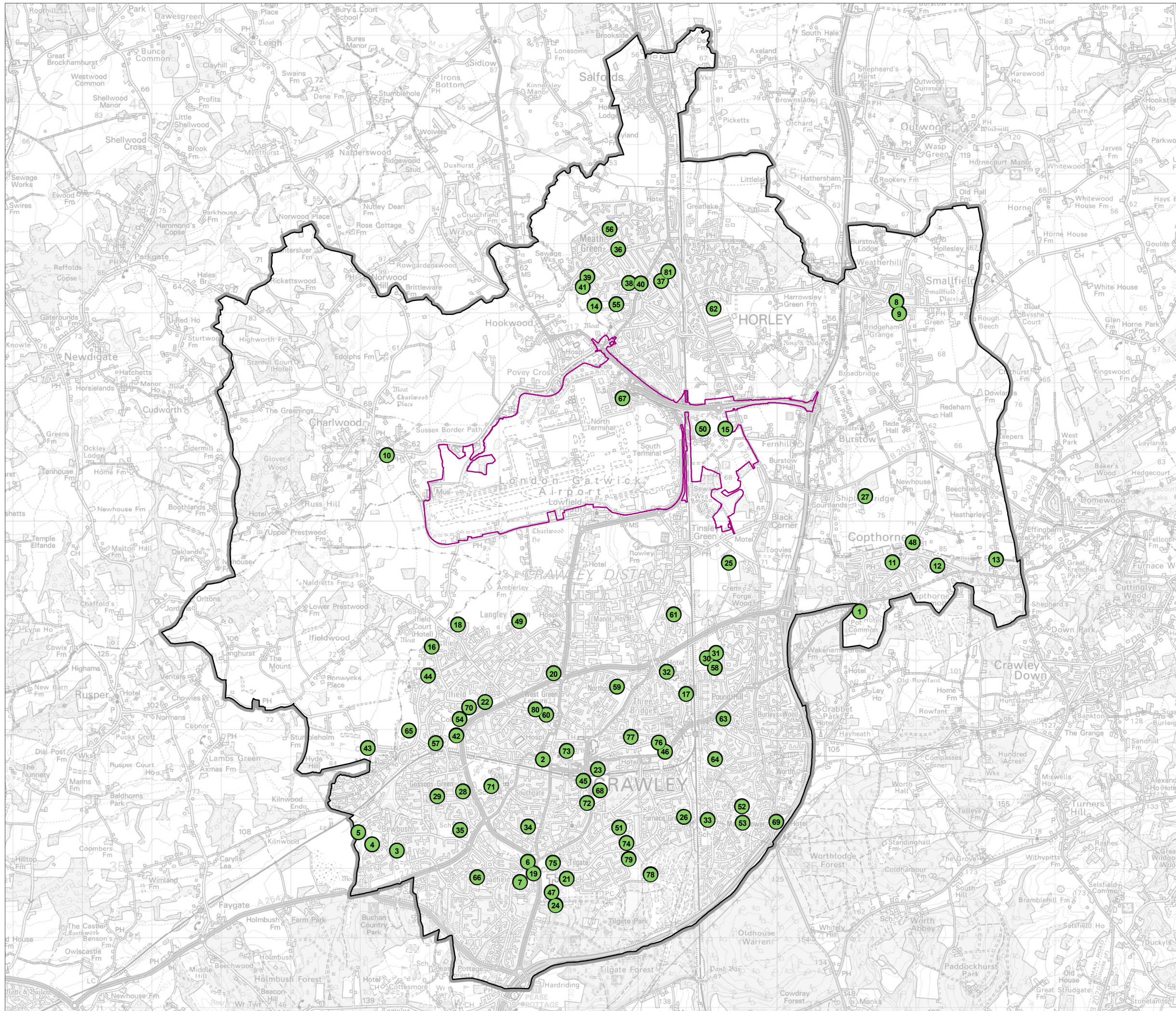
CGJ

SCALE @ A3 1:45,000



Reproduced from Ordnance Survey map with the permission of Ordnance Survey on behalf of the controller of Her Majesty's Stationery Office © Crown Copyright (2019). License number 0100031673, 10001998, 100048492.

© Copyright 2019 Gatwick Airport Limited. No part of this drawing is to be reproduced without prior permission of Gatwick Airport Limited.



KEY

Project Site Boundary

Local Study Area

Community Facilities:

Sports, Leisure and Recreation

Source: Active Power Places Sports England Interactive Map

Note: Please see accompanying key

DOCUMENT

Gatwick NRP ES Phase 2

DRAWING TITLE

Community Facilities: Sports, Leisure and Recreation

DATE

JULY 2023

ORIENTATION



DRAWING NO.

FIGURE 17.6.12

REVISION

For ES issue

DRAWN BY

MAR

PM / CHECKED BY

CGJ

SCALE @ A3 1:52,500



Reproduced from Ordnance Survey map with the permission of Ordnance Survey on behalf of the controller of Her Majesty's Stationery Office © Crown Copyright (2019). License number 0100031673, 10001998, 100048492.

© Copyright 2019 Gatwick Airport Limited. No part of this drawing is to be reproduced without prior permission of Gatwick Airport Limited.

Ordnance Survey Greenspaces:

- | | | |
|---|---|--|
| 1. Abbotsfield Road Play space | 77. Hookwood Playing field | 153. R Play Space |
| 2. Bay Close Playing Green | 78. Horley Civil Parish Allotments | 154. R Playground |
| 3. Bewbush Green Play Space | 79. Horley Civil Parish Play Space | 155. Railey Road Allotments |
| 4. Bewbush Green Playing Field | 80. Horley Civil Parish Play Space | 156. Regents Close Play Space |
| 5. Bewbush play space | 81. Horley Civil Parish Playing Field | 157. Regents Close/ Coachmans Drive Play Space |
| 6. Bewbush West Playing Fields | 82. Horley Civil Parish Playing Field | 158. Riverside Garden Park |
| 7. Breezehurst Community Pavillion Playing Fields | 83. Horley Hockey and Cricket Club | 159. Rushetts Road Play Space |
| 8. Brideake Close Play Space | 84. Horley Lawn Tennis Club | 160. Rusper Playing Field |
| 9. Broadfield Community Centre Play Space | 85. Horley Lawn Tennis Club | 161. Rusper Road Playing Field |
| 10. Broadfield Football Pitch | 86. Horley Leisure Centre | 162. Salvington Road Play Space |
| 11. Broadfield Pay Space | 87. Horley Recreation Ground | 163. Scallows Close Playing Field |
| 12. Broadfield Play Space | 88. Horley Recreation Ground Play Space | 164. Smallfield Play Space |
| 13. Broadfield Playing Field | 89. Horley Recreation Ground Playing pitches | 165. Southgate Bowling Green |
| 14. Broadfield Playing Field | 90. Humphry's Field | 166. Southgate Other Sports Facility |
| 15. Burstow Keeper's Corner Allotments | 91. Hunter Road Allotment | 167. Southgate Park |
| 16. Cedars Close Play Space | 92. Ifield Country Club and Golf Course | 168. Southgate play space |
| 17. Charlwood Pavillion | 93. Ifield Green Allotments | 169. Southgate Play Space |
| 18. Charlwood Pavillion Play Space | 94. Ifield Green Allotments | 170. Southgate Play Space |
| 19. Cherry Lane Allotments | 95. Ifield Green Allotments | 171. Southgate Play Space |
| 20. Cherry Lane Bowling Green | 96. Ifield Green Play Space | 172. Southgate Playing Field |
| 21. Cherry Lane Play Space | 97. Ifield Green Tennis Courts | 173. Spruce Hill Brook Playing Field |
| 22. Cherry Lane Play Space | 98. Ifield Road Allotments | 174. St Bartholomew's Church Grounds |
| 23. Cherry Lane Playing Fields | 99. Ifield Tennis Club | 175. St James Walk Play Space |
| 24. Cherry Lane playing pitches | 100. Ifield West Community Centre Play Space | 176. Staplecross Court Play Space |
| 25. Cherry Lane Sports centre | 101. Ifield West Community Centre Playing Fields | 177. Stone Court Play Space |
| 26. Church Road Play Space | 102. Ifield West Community Centre Playing Fields | 178. Surrey and Sussex Crematorium and Garden of Remembrance |
| 27. Church Road Play Space | 103. K2 Sports Facilities | 179. The Acres Allotments |
| 28. Cloverfields Play Space | 104. Kilnmead Close Play Space | 180. The Apple Tree Play Space |
| 29. Coachmans Drive Play Space | 105. King George's Field | 181. The Glebe Playground |
| 30. Colywn Close Play Space | 106. Kneeps Close Playing Pitches | 182. The Glebe Playground |
| 31. Copthorne Allotments | 107. Knepps Close Allotments | 183. The Grattons Park Play Space |
| 32. Copthorne Golf Club | 108. Knepps Close Play Space | 184. The Grattons Playing Field |
| 33. Copthorne Village Hall Play Space | 109. Knepps Close Playing Fields | 185. The Grattons Playing Field |
| 34. Copthorne Village Hall Play Space | 110. LA Fitness Gatwick | 186. The Orchard Playground |
| 35. Copthorne Village Hall Playing Field | 111. Langley Walk Allotments | 187. Thomas Waters Park |
| 36. Corse Playground | 112. Langshott Wood Green | 188. Thomas Waters Park Play Space |
| 37. Cowfold Close Play Space | 113. Langshott Wood Playground | 189. Three Bridges Football Pitches |
| 38. Coxcomb Walk Play Space | 114. Langshott Wood Tennis Courts | 190. Three Bridges Green |
| 39. Crawley Lawn Tennis Club | 115. Latvia Playground | 191. Three Bridges Play Space |
| 40. Crawley Rugby Football Club | 116. Latvia Playground | 192. Three Bridges Playing Fields |
| 41. Creasys Drive Play Space | 117. Loppets Road Play Space | 193. Tilgate Forest Golf Course |
| 42. Cuckfield Close Allotments | 118. Loppets Road Playing Field | 194. Tilgate Park |
| 43. Cuckfield Close Play Space | 119. Lutyens Close / Padstow Walk Play Space | 195. Tilgate Park Play Space |
| 44. Curteys Walk Play Space | 120. Lutyens Close Play Space | 196. Tilgate Drive Allotments |
| 45. Curteys Walk Play Space | 121. Maidenbower Park | 197. Trefoil Crescent Play Space |
| 46. Ditching Hill Play Area | 122. Maidenbower Park Play Space | 198. Vulcan Road Close |
| 47. Ditching Hill Play Area | 123. Maidenbower Park Playing Pitches | 199. Waddington Close Play Space |
| 48. Dormans Allotments | 124. Maidenbower Tennis Courts | 200. Wakehams Green Play Space |
| 49. Dormans Park Play Space | 125. Malthouse Road Allotments | 201. Waterlea Adventure Playground |
| 50. Dormans Park Playing Field | 126. Malthouse Road Play Space | 202. West Green Bowling Green |
| 51. Dormans Park Playing Pitches | 127. Meath Green Junior School Playing pitches | 203. West Green Park |
| 52. Dormans Play Space | 128. Memorial Gardens | 204. West Green Play Space |
| 53. Dormans Playing Fields | 129. Memorial Gardens Play Space | 205. West Green Tennis Courts |
| 54. Durham Close Play Space | 130. Mill Pound Adventure Park | 206. Westway Play Space |
| 55. Ellman Road Allotments | 131. Mitford Walk Play Space | 207. Whitworth Road Play Space |
| 56. Ewhurst Play Space | 132. Mitford Walk Play Space | 208. William Morris Way Play Space |
| 57. Ewhurst Playing Fields | 133. Morecambe Close Play Space | 209. Wither Dale Play Space |
| 58. Farnham Close Play Space | 134. Newark Road Allotments | 210. Worth Park |
| 59. Field Playground | 135. Northgate Play Space | 211. Worth Park Tennis Courts |
| 60. Finsbury Close Play Space | 136. Northgate Playing Fields | 212. Yewlands Walk |
| 61. Five Acres Allotments | 137. Oakwood Football Club | 213. - |
| 62. Furnace Green Playing Fields | 138. P Playground | 214. - |
| 63. Gales Drive Allotments | 139. Padstow Walk / Filey Close Play Space | 215. - |
| 64. Gatwick Footgolf | 140. Plantain Crescent Play Space | 216. - |
| 65. Gossops Green Play Space | 141. Play Space at Caspey Road | 217. - |
| 66. Grattons Park | 142. Play Space at Drummond Road | |
| 67. Grattons Park Play Space | 143. Play Space at Drummond Road / Lovell Path | |
| 68. Green Fields Play Space | 144. Play Space at Field West | |
| 69. Green Fields Playing Fields | 145. Play Space at Field West / Stoneycroft | |
| 70. Halley Close Play Space | 146. Play Space at Field West / Tern Road | |
| 71. Hawkesmoor Road Play Space | 147. Play Space at Grier Close / Strickland Close | |
| 72. Hazelwick Avenue Allotments | 148. Play Space at Hanbury Road | |
| 73. Hazelwick Avenue Play Space | 149. Play Space at Hanbury Road / Laws Close | |
| 74. Heathfield Road Play Space | 150. Play space at Tern Road | |
| 75. Hepplewhite Court Play Space | 151. Plough Road Playing Field | |
| 76. Hookwood Play Space | 152. Pope Meads Bowling Club | |

KEY

 Project Site Boundary

 Local Study Area

Ordnance Survey Greenspaces:

 Allotments or Community Growing Spaces


 Bowling Green

 Golf Course

 Other Sports Facility

 Play Space

 Playing Field

 Public Park or Garden

 Tennis Court

Source: Ordnance Survey Open Greenspace (obtained April 2021).

Note: Please see accompanying map

DOCUMENT

Gatwick NRP ES Phase 2

DRAWING TITLE

Community Facilities: Greenspaces

DATE

JULY 2023

ORIENTATION



DRAWING NO.

FIGURE 17.6.13

REVISION

For ES issue

DRAWN BY

MAR

PM / CHECKED BY

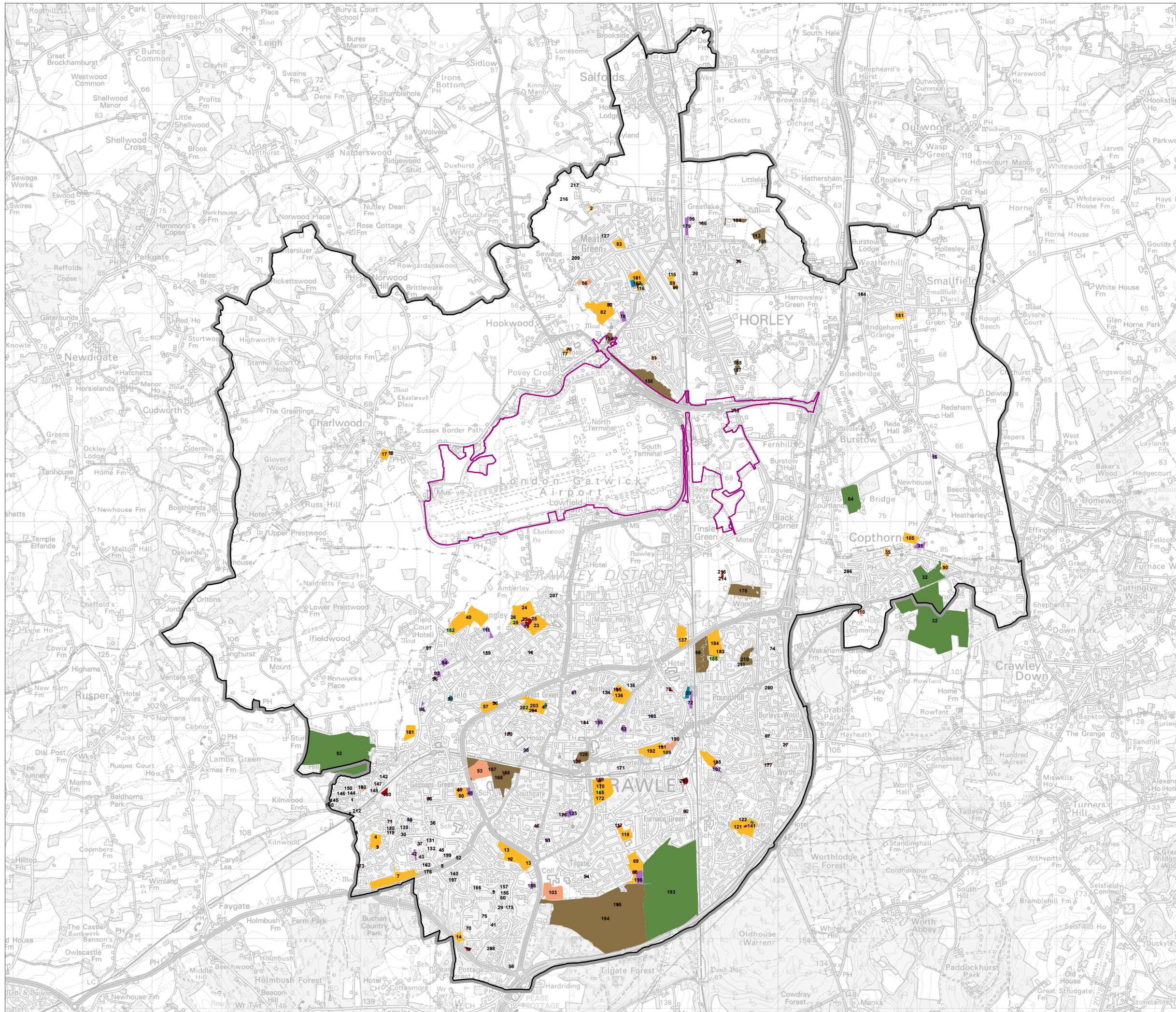
CGJ

SCALE @ A3 1:45,000



Reproduced from Ordnance Survey map with the permission of Ordnance Survey on behalf of the controller of Her Majesty's Stationery Office © Crown Copyright (2019). License number 0100031673, 10001998, 100048492.

© Copyright 2019 Gatwick Airport Limited. No part of this drawing is to be reproduced without prior permission of Gatwick Airport Limited.




KEY

 Project Site Boundary

 Local Study Area

Ordnance Survey Greenspaces:

 Allotments or Community Growing Spaces


 Bowling Green

 Golf Course

 Other Sports Facility

 Play Space

 Playing Field

 Public Park or Garden

 Tennis Court

Source: Ordnance Survey Open Greenspace (obtained April 2021).

Note: Please see accompanying key

DOCUMENT

Gatwick NRP ES Phase 2

DRAWING TITLE

Community Facilities: Greenspaces

DATE

JULY 2023

ORIENTATION



DRAWING NO.

FIGURE 17.6.13

REVISION

For ES issue

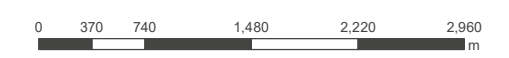
DRAWN BY

MAR

PM / CHECKED BY

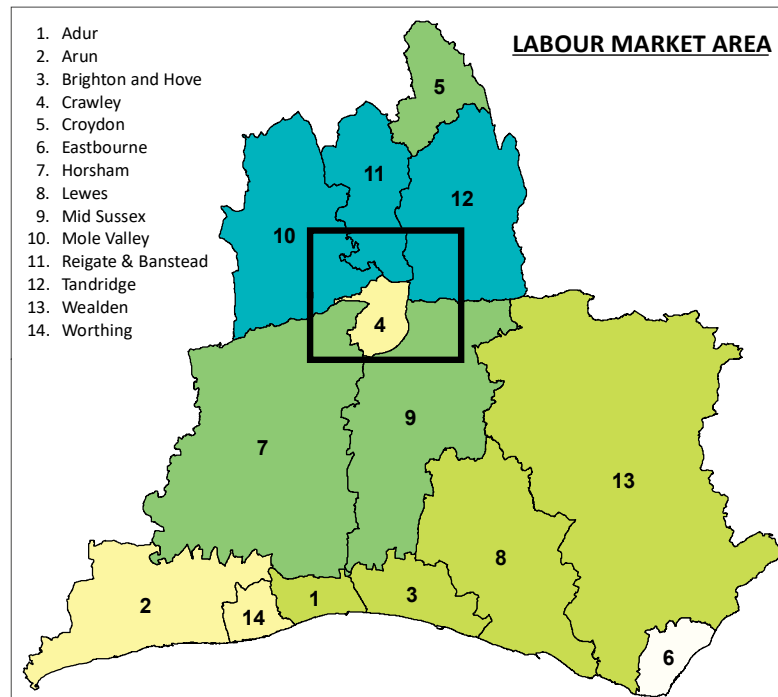
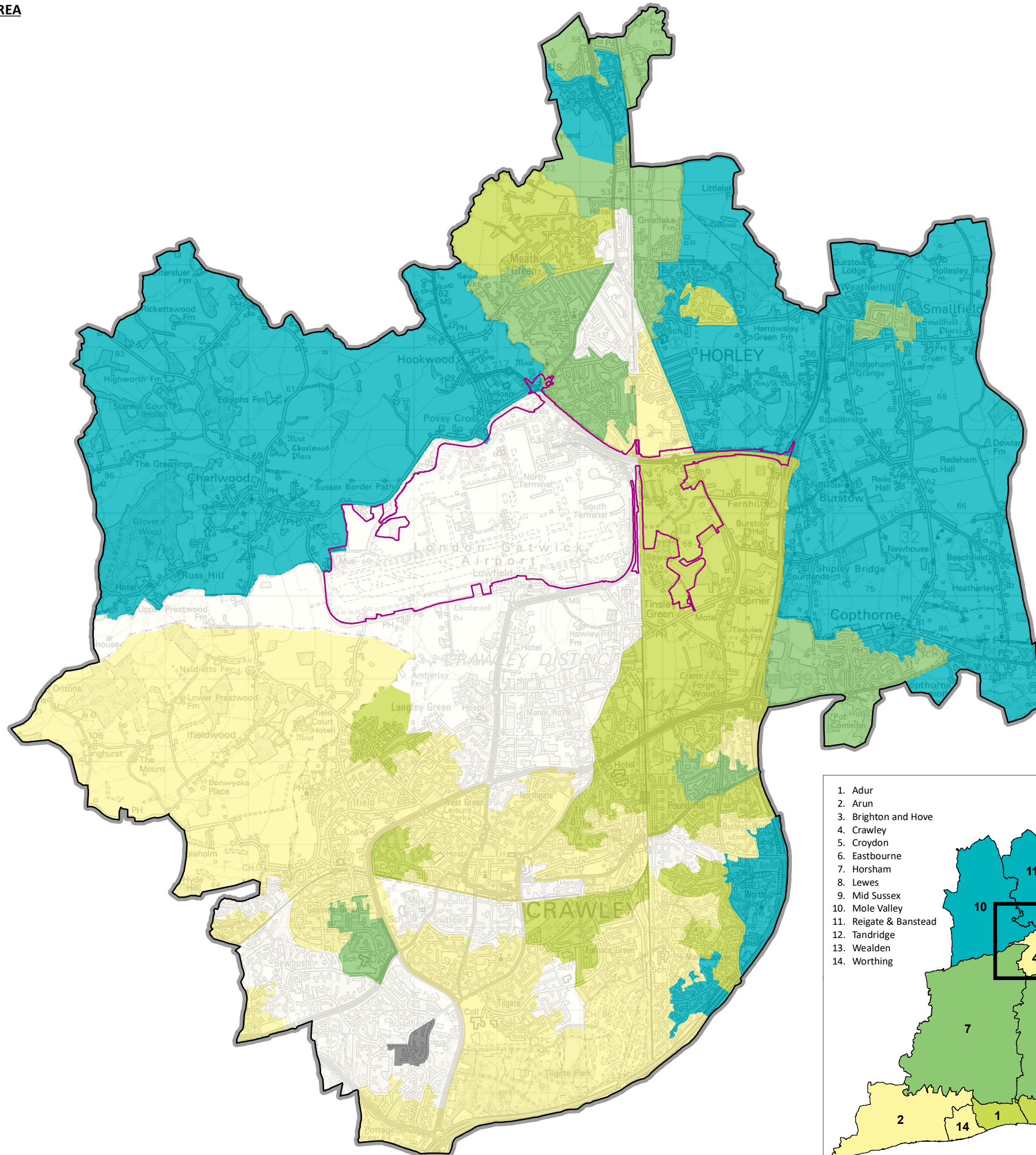
CGJ

SCALE @ A3 1:52,500





Reproduced from Ordnance Survey map with the permission of Ordnance Survey on behalf of the controller of Her Majesty's Stationery Office © Crown Copyright (2019). License number 0100031673, 10001998, 100048492.

© Copyright 2019 Gatwick Airport Limited. No part of this drawing is to be reproduced without prior permission of Gatwick Airport Limited.








KEY

Local Study Area Map

-  Project Site Boundary
-  Local Study Area






Median House Price by LSOA, year ending June 2022

-  £450,000+
-  £400,000 - £449,999
-  £350,000 - £399,999
-  £300,000 - £349,999
-  <£300,000

Source: ONS House Price data

Labour Market Area Map

Median House Price by LPA, year ending June 2022

-  £450,000+
-  £400,000 - £449,999
-  £350,000 - £399,999
-  £300,000 - £349,999
-  <£300,000

Source: ONS House Price data

DOCUMENT

Gatwick NRP ES Phase 2

DRAWING TITLE

Median House Prices (2022)

DATE

JULY 2023

ORIENTATION



DRAWING NO.

FIGURE 17.6.14

REVISION

For ES issue

DRAWN BY

MAR

PM / CHECKED BY

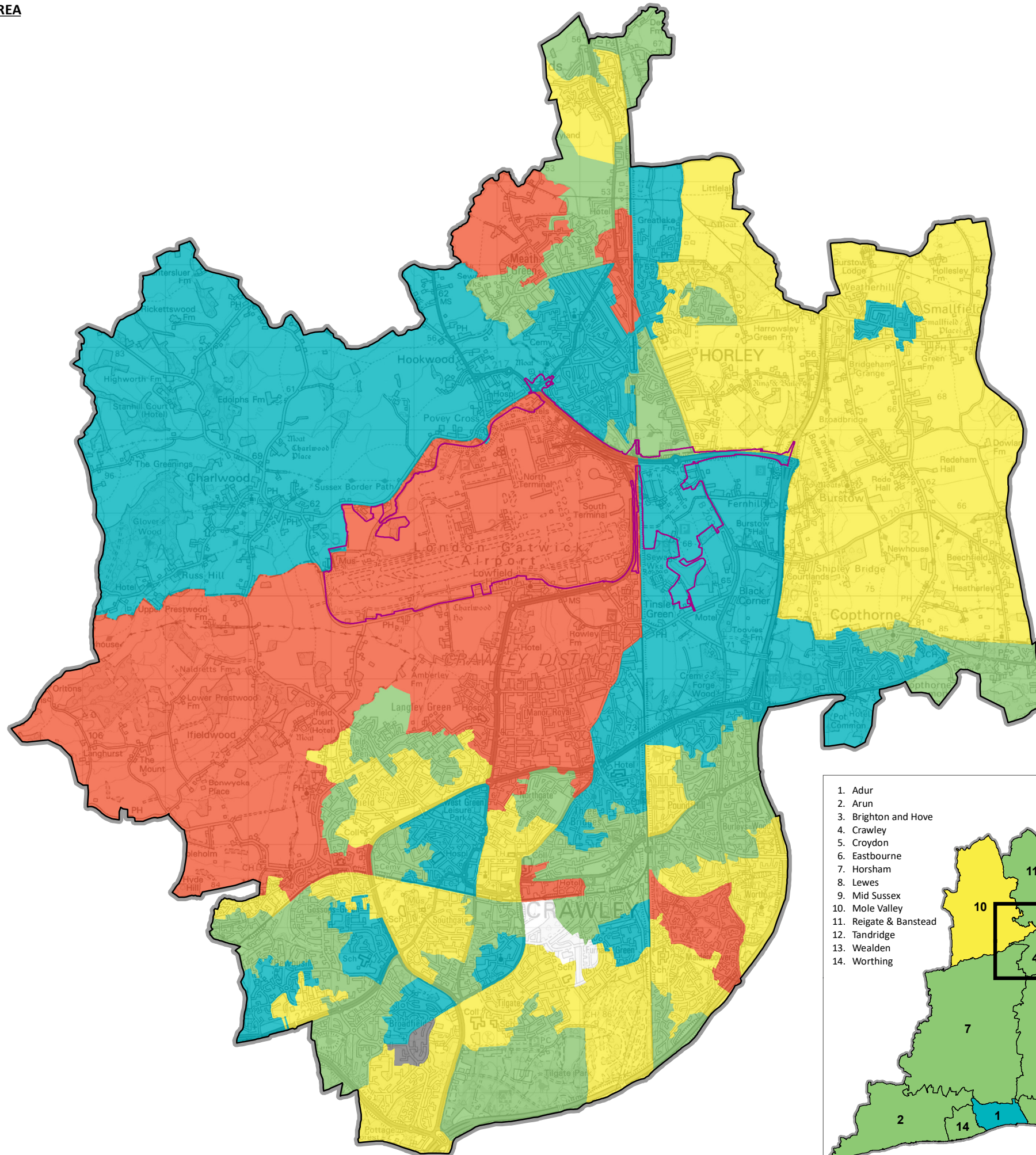
CGJ

SCALE @ A3 1:52,500



Reproduced from Ordnance Survey map with the permission of Ordnance Survey on behalf of the controller of Her Majesty's Stationery Office © Crown Copyright (2019). License number 0100031673, 10001998, 100048492.

© Copyright 2019 Gatwick Airport Limited. No part of this drawing is to be reproduced without prior permission of Gatwick Airport Limited.



KEY

Local Study Area Map

Project Site Boundary

Local Study Area

Median House Price increase by LSOA, 2017-2022

>+20.0%
 +10.1% to +20.0%
 +0.1% to +10.0%
 0.0%
 <0.0%

Source: ONS House Price data
Note: Refers to year to June

Labour Market Area Map

Median House Price increase by LPA, 2017-2022

>+20.0%
 +10.1% to +20.0%
 +0.1% to +10.0%
 0.0%
 <0.0%

Source: ONS House Price data
Note: Refers to year to June

DOCUMENT

Gatwick NRP ES Phase 2

DRAWING TITLE

Median House Prices - Five Year Increase

DATE

JULY 2023

ORIENTATION



DRAWING NO.

FIGURE 17.6.15

REVISION

For ES issue

DRAWN BY

MAR

PM / CHECKED BY

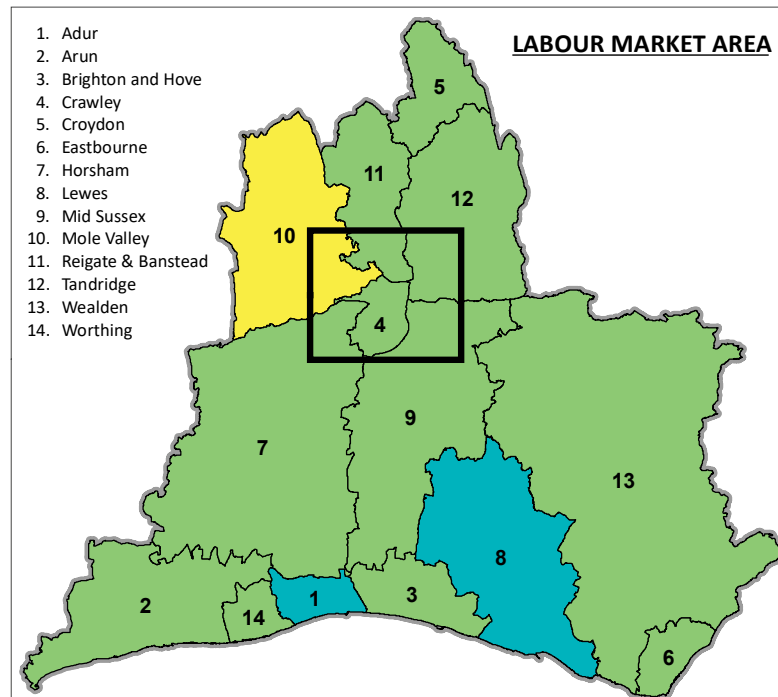
CGJ

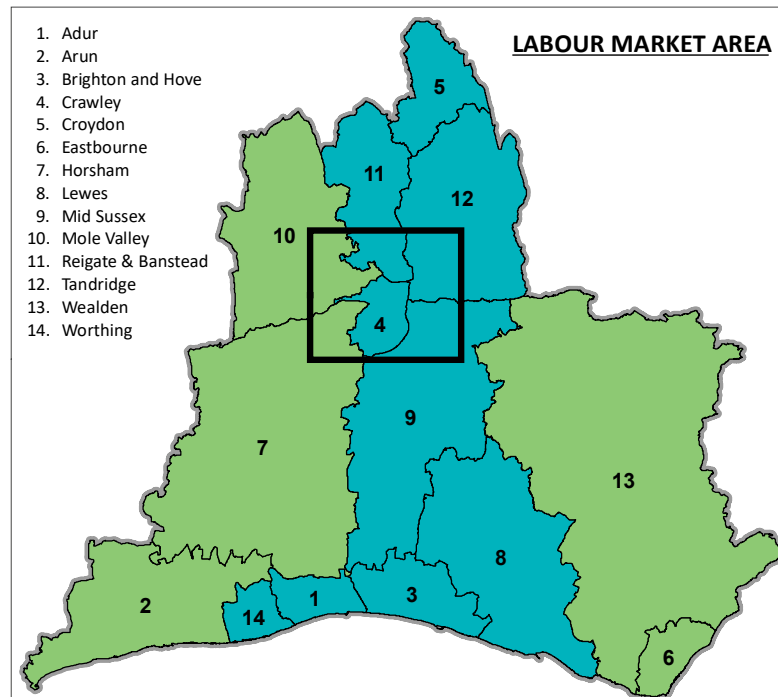
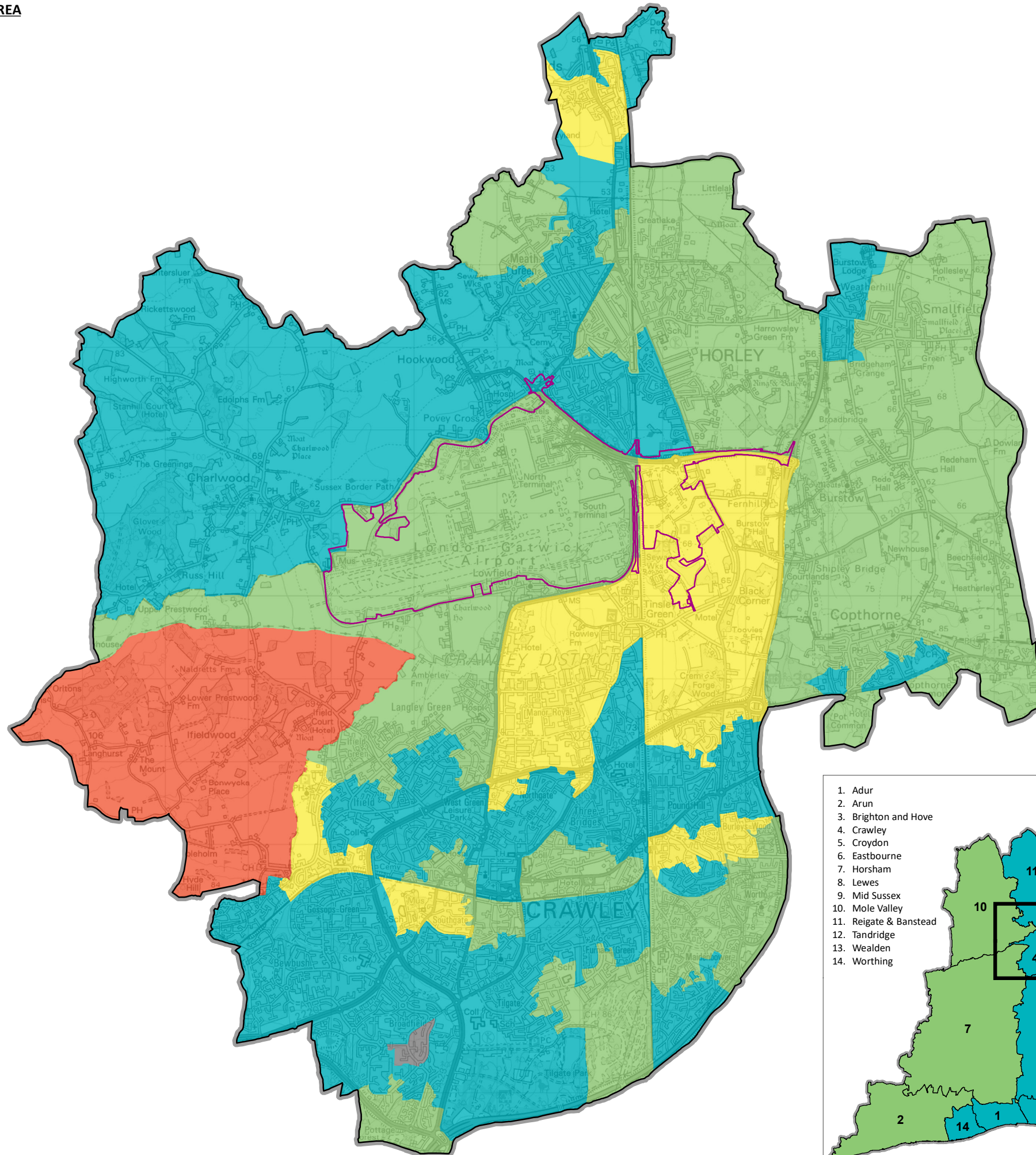
SCALE @ A3 1:52,500



Reproduced from Ordnance Survey map with the permission of Ordnance Survey on behalf of the controller of Her Majesty's Stationery Office © Crown Copyright (2019). License number 0100031673, 10001998, 100048492.

© Copyright 2019 Gatwick Airport Limited. No part of this drawing is to be reproduced without prior permission of Gatwick Airport Limited.





KEY

Local Study Area Map

Project Site Boundary

Local Study Area

Median House Price increase by LSOA, 2012-2022

>+60.0%

+30.1% to +60.0%

+0.1% to +30.0%

0.0%

<0.0%

Data missing Source: ONS House Price data
Note: Refers to year to June

Labour Market Area Map

Median House Price increase by LPA, 2012-2022

>+60.0%

+30.1% to +60.0%

+0.1% to +30.0%

0.0%

<0.0%

Source: ONS House Price data
Note: Refers to year to June

DOCUMENT

Gatwick NRP ES Phase 2

DRAWING TITLE

Median House Prices - Ten Year Increase

DATE

JULY 2023

ORIENTATION



DRAWING NO.

FIGURE 17.6.16

REVISION

For ES issue

DRAWN BY

MAR

PM / CHECKED BY

CGJ

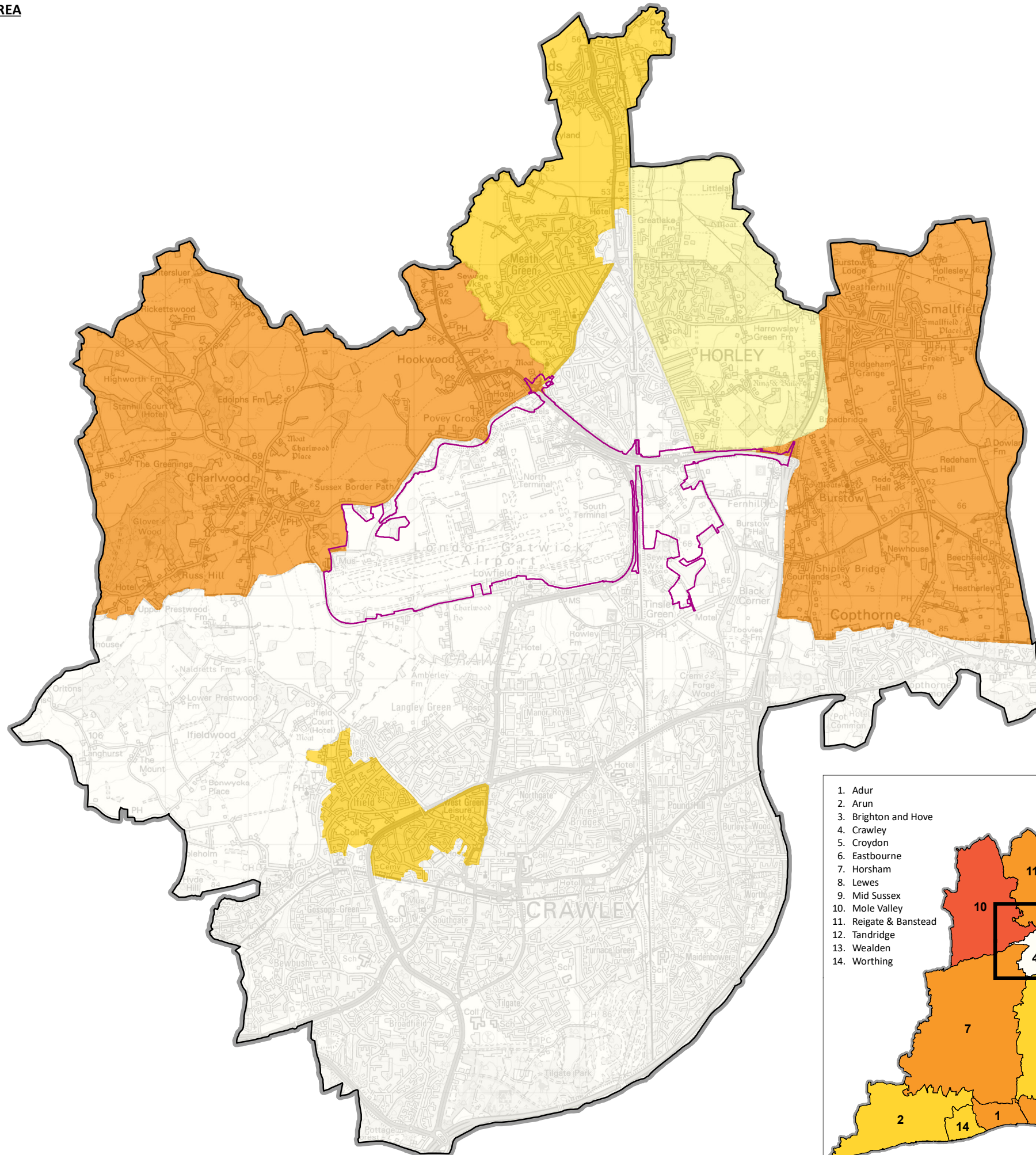
SCALE @ A3 1:52,500



Reproduced from Ordnance Survey map with the permission of Ordnance Survey on behalf of the controller of Her Majesty's Stationery Office © Crown Copyright (2019). License number 0100031673, 10001998, 100048492.



© Copyright 2019 Gatwick Airport Limited. No part of this drawing is to be reproduced without prior permission of Gatwick Airport Limited.

LOCAL STUDY AREA








KEY

Local Study Area Map






-  Project Site Boundary
-  Local Study Area

Median Affordability Ratio by MSAO, 2018

-  13.0+
-  12.0 - 12.9
-  11.0 - 11.9
-  10.0 - 10.9
-  <10.0

Labour Market Area Map

Median Affordability Ratio by LPA, 2021

-  13.0+
-  12.0 - 12.9
-  11.0 - 11.9
-  10.0 - 10.9
-  <10.0

Note: Affordability ratios for the local study area are not directly comparable with the ratios for the local authorities in the labour market area because MSAO affordability is based on net household income whereas local authority affordability is based on gross income. The publication of MSAO affordability ratios for 2018 represented an experimental publication by ONS and hence more recent annual figures are not available

DOCUMENT

Gatwick NRP ES Phase 2

DRAWING TITLE

Median Resident-based Affordability Ratio (2018 & 2021)

DATE

JULY 2023

ORIENTATION



DRAWING NO.

FIGURE 17.6.17

REVISION

For ES issue

DRAWN BY

MAR

PM / CHECKED BY

CGJ

SCALE @ A3 1:52,500



Reproduced from Ordnance Survey map with the permission of Ordnance Survey on behalf of the controller of Her Majesty's Stationery Office © Crown Copyright (2019). License number 0100031673, 10001998, 100048492.

© Copyright 2019 Gatwick Airport Limited. No part of this drawing is to be reproduced without prior permission of Gatwick Airport Limited.

